

KEY:

- HIGHWAY BOUNDARY
- PROPOSED KERBLINE, REFER TO STANDARD DETAIL DRAWING NO. HCC11/C/010
- PROPOSED CONCRETE EDGING, REFER TO STANDARD DETAIL DRAWING NO. HCC11/C/045
- PROPOSED UNCONTROLLED TACTILE PAVING (BUFF COLOUR), REFER TO STANDARD DETAIL DRAWING NO. HCC11/C/065
- PROPOSED CONTROLLED TACTILE PAVING (RED COLOUR)
- PROPOSED SHARED USED PATH
- PROPOSED CARRIAGEWAY WIDENING/NEW CONSTRUCTION
- PROPOSED VERGE
- EXISTING ACCESS TO BE RESURFACED
- EXISTING SHARED USED PATH
- + PROPOSED TRAFFIC SIGN
- + PROPOSED TRAFFIC SIGNAL

- NOTES**
1. DO NOT SCALE FROM THIS DRAWING.
 2. ALL DIMENSIONS ARE IN METRES UNLESS OTHERWISE STATED.
 3. THIS IS A PRELIMINARY DESIGN AND SHALL NOT BE USED FOR CONSTRUCTION.
 4. LAYOUT IS BASED ON TOPOGRAPHICAL SURVEY INFORMATION WHERE AVAILABLE (AND OTHERWISE ON THE ORDINANCE SURVEY DATA & SATELLITE IMAGERY) & SHALL NOT BE USED FOR CONSTRUCTION.
 5. HEALTH AND SAFETY: THE CONTRACTOR SHALL BE AWARE OF ALL STATUTORY UNDERTAKERS PLANT THAT MAY BE LOCATED WITHIN THE SITE. PLANS SHOWING APPROXIMATE LOCATIONS HAVE BEEN SUPPLIED BY THE SERVICE MANAGER.
 6. NEW CROSSING REQUIRES LIGHTING. LIGHTING PROPOSAL TO BE FINALIZED AT LATER DESIGN STAGE.
 7. EXISTING ROAD MARKINGS TO BE REMOVED BEFORE LAYING NEW ROAD MARKINGS ONLY IN THE AREAS WHERE NEW ROAD MARKINGS ARE PROPOSED.
 8. ALL ROAD MARKINGS TYPES/COLOURS & DIMENSIONS SHALL BE IN ACCORDANCE WITH TSRGD 2016 AND SUBSEQUENT AMENDMENTS.
 9. ALL PROPOSED MARKINGS TO TIE-IN WITH EXISTING MARKINGS.
 10. ANY PROPOSED IMPROVEMENT BEYOND HIGHWAY LAND BOUNDARY IS SUBJECT TO THE CONSENT OF LAND OWNER & APPROVAL OF OVERSEEING ORGANISATION.

SAFETY, HEALTH AND ENVIRONMENTAL INFORMATION

In addition to the hazards/risks normally associated with the types of work detailed on this drawing, note the following significant residual risks (Reference shall also be made to the design hazard log).

Construction	Live Traffic & Utilities	Presence of soil contamination, asbestos, Hazardous tar and breaking of concrete not known.
Maintenance / Cleaning	None	
Use	None	
Decommissioning / Demolition	None	

Design Plan updated and addition of Topo				
P03	KM	AS	AC	17.08.21
Wayfinder sign added				
P02	KM	AS	AC	21.06.21
For Preliminary Design submission				
P01	KM	AS	AC	12.02.21
First Issue				
Rev	Drawn / Des	Checked	Approved	Date

Description				
Drawing Status				Suitability
FOR REVIEW & COMMENT				S3

ATKINS County Gate, County Way
Trowbridge, Wiltshire England
BA14 7FJ
United Kingdom

Tel: +44 (0)1225 730360
Fax: +44 (0)
www.atkinsglobal.com

Copyright © Atkins Limited (2019)

Hampshire County Council **Engineering CONSULTANTS**

STUART JARVIS BSc DipTP FCIBT MRTP: DIRECTOR OF ECONOMY, TRANSPORT & ENVIRONMENT

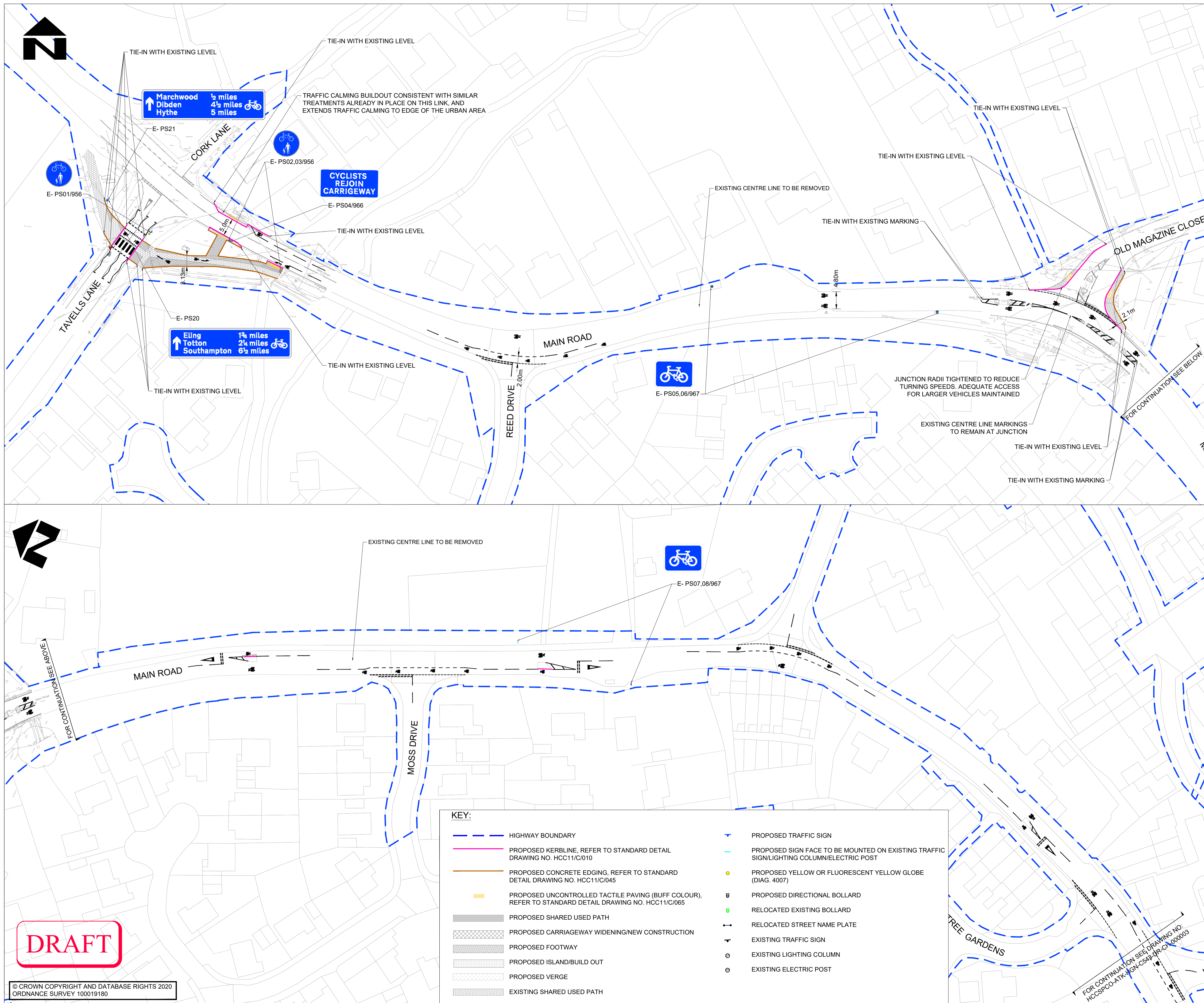
Project Title
ELING TO FAWLEY CYCLEWAY TRANSFORMING CITIES TRANCHE 2

Drawing Title
**SECTION A
BURY LANE PROPOSALS**

Scale	1:250	Designed / Drawn	KM	Checked	AS	Approved	AC	Authorised	-
Original Size	A1	Date	17.08.21	Date	17.08.21	Date	17.08.21	Date	-
Drawing Number	Project		Originator	Volume		Job No.		5198362	
HCCSPCO-ATK-HGN-C543-DR-CH-000001						Revision		P03	
Location	Type	Role	Number						

© CROWN COPYRIGHT AND DATABASE RIGHTS 2020
ORDNANCE SURVEY 100019180

WIDTH AND ALIGNMENT OF THE EXISTING SHARED USED PATH IS INDICATIVE AS TOPOGRAPHICAL DATA IS NOT AVAILABLE.



- NOTES**
- DO NOT SCALE FROM THIS DRAWING.
 - ALL DIMENSIONS ARE IN METRES UNLESS OTHERWISE STATED.
 - THIS IS A PRELIMINARY DESIGN AND SHALL NOT BE USED FOR CONSTRUCTION.
 - LAYOUT IS BASED ON TOPOGRAPHICAL SURVEY INFORMATION WHERE AVAILABLE (AND OTHERWISE ON THE ORDNANCE SURVEY DATA & SATELLITE IMAGERY) & SHALL NOT BE USED FOR CONSTRUCTION.
 - HEALTH AND SAFETY: THE CONTRACTOR SHALL BE AWARE OF ALL STATUTORY UNDERTAKERS PLANT THAT MAY BE LOCATED WITHIN THE SITE. PLANS SHOWING APPROXIMATE LOCATIONS HAVE BEEN SUPPLIED BY THE SERVICE MANAGER.
 - EXISTING ROAD MARKINGS TO BE REMOVED BEFORE LAYING NEW ROAD MARKINGS ONLY IN THE AREAS WHERE NEW ROAD MARKINGS ARE PROPOSED.
 - ALL ROAD MARKINGS TYPES/COLOURS & DIMENSIONS SHALL BE IN ACCORDANCE WITH TSRGD 2016 AND SUBSEQUENT AMENDMENTS.
 - ANY PROPOSED IMPROVEMENT BEYOND HIGHWAY LAND BOUNDARY IS SUBJECT TO THE CONSENT OF LAND OWNER & APPROVAL OF OVERSEEING ORGANISATION.

SAFETY, HEALTH AND ENVIRONMENTAL INFORMATION

In addition to the hazards/risks normally associated with the types of work detailed on this drawing, note the following significant residual risks (Reference shall also be made to the design hazard log).

Construction
Live Traffic & Utilities
Presence of soil contamination, asbestos, Hazardous tar and breaking of concrete not known.

Maintenance / Cleaning
None

Use
None

Decommissioning / Demolition
None

P04	KM	AS	AC	18.08.21
Design plan updated and addition of Topo				
P03	KM	AS	AC	21.06.21
Road marking updated and Wayfinder sign added				
P02	KM	AS	AC	19.02.21
Note updated & annotation added				
P01	KM	AS	AC	19.02.21
First Issue				

Rev	Drawn / Des	Checked	Approved	Date
Description				

Drawing Status: WORK IN PROGRESS Suitability: S0

ATKINS County Gate, County Way
Trowbridge, Wiltshire England
BA14 7FJ
United Kingdom

Tel: +44 (0)1225 730360
Fax: +44 (0)
www.atkinsglobal.com

Copyright © Atkins Limited (2019)

Hampshire Engineering
County Council CONSULTANTS

STUART JARVIS BSc DipTP FCIMT MRTP: DIRECTOR OF ECONOMY, TRANSPORT & ENVIRONMENT

Project Title: **ELING TO FAWLEY CYCLEWAY TRANSFORMING CITIES TRANCHE 2**

Drawing Title: **SECTION B - MARCHWOOD PROPOSALS**

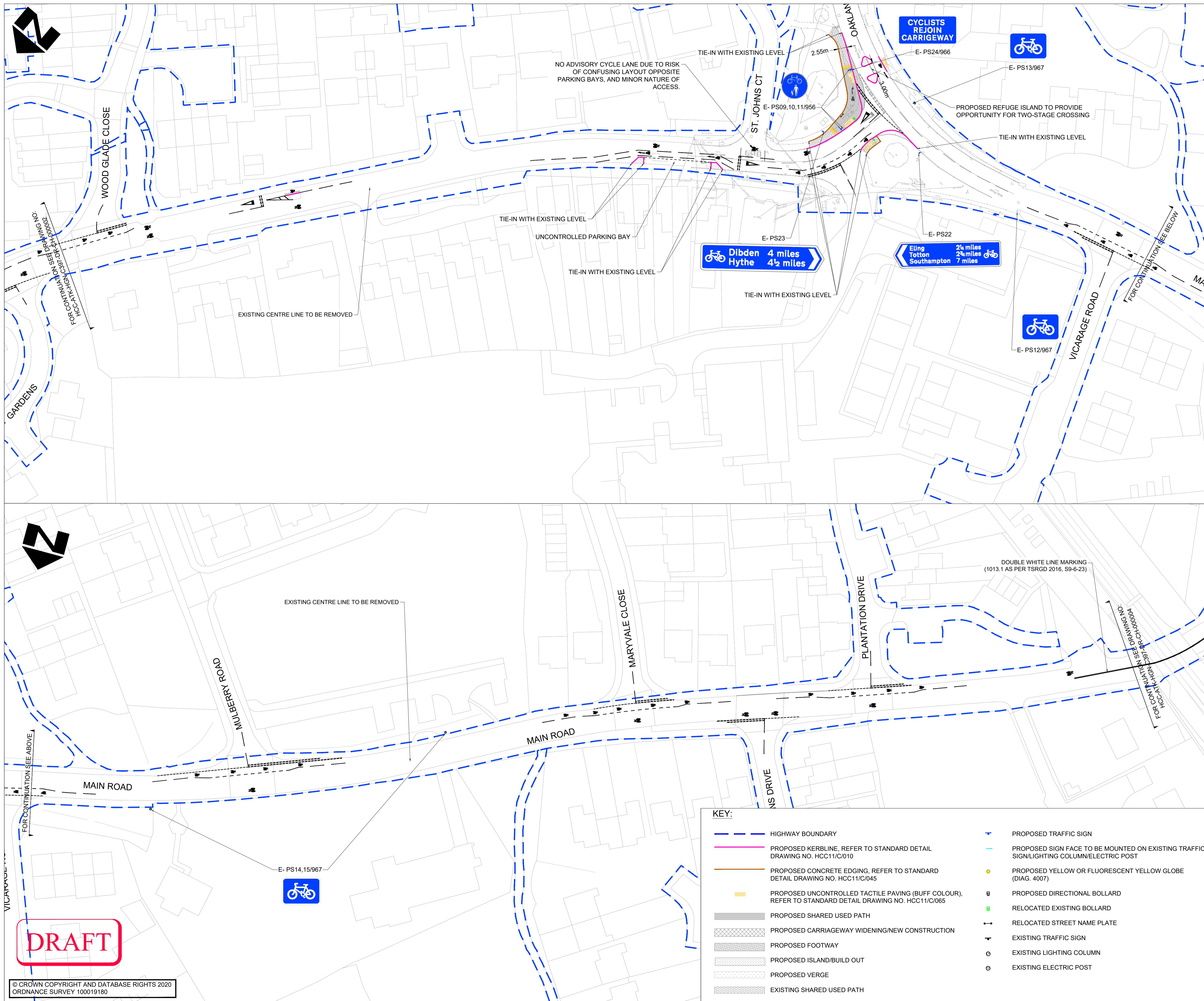
Scale	Designed / Drawn	Checked	Approved	Authorised
1:500	KM	AS	AC	-
Original Size	Date	Date	Date	Date
A1	18.08.21	18.08.21	18.08.21	-
Drawing Number	Project	Originator	Volume	Job No.
HCCSPCO-ATK-HGN-C543-DR-CH-000002				5198362
Location	Type	Role	Number	Revision
				P04

KEY:

	HIGHWAY BOUNDARY		PROPOSED TRAFFIC SIGN
	PROPOSED KERBLINE, REFER TO STANDARD DETAIL DRAWING NO. HCC11/C/010		PROPOSED SIGN FACE TO BE MOUNTED ON EXISTING TRAFFIC SIGN/LIGHTING COLUMN/ELECTRIC POST
	PROPOSED CONCRETE EDGING, REFER TO STANDARD DETAIL DRAWING NO. HCC11/C/045		PROPOSED YELLOW OR FLUORESCENT YELLOW GLOBE (DIAG. 4007)
	PROPOSED UNCONTROLLED TACTILE PAVING (BUFF COLOUR), REFER TO STANDARD DETAIL DRAWING NO. HCC11/C/065		PROPOSED DIRECTIONAL BOLLARD
	PROPOSED SHARED USED PATH		RELOCATED EXISTING BOLLARD
	PROPOSED CARRIAGEWAY WIDENING/NEW CONSTRUCTION		RELOCATED STREET NAME PLATE
	PROPOSED FOOTWAY		EXISTING TRAFFIC SIGN
	PROPOSED ISLAND/BUILD OUT		EXISTING LIGHTING COLUMN
	PROPOSED VERGE		EXISTING ELECTRIC POST
	EXISTING SHARED USED PATH		

DRAFT

© CROWN COPYRIGHT AND DATABASE RIGHTS 2020
ORDNANCE SURVEY 100019180



- NOTES**
- DO NOT SCALE FROM THIS DRAWING.
 - ALL DIMENSIONS ARE IN METRES UNLESS OTHERWISE STATED.
 - THIS IS A PRELIMINARY DESIGN AND SHALL NOT BE USED FOR CONSTRUCTION.
 - LAYOUT IS BASED ON TOPOGRAPHICAL SURVEY INFORMATION WHERE AVAILABLE (AND OTHERWISE ON THE ORDNANCE SURVEY DATA & SATELLITE IMAGERY) & SHALL NOT BE USED FOR CONSTRUCTION.
 - HEALTH AND SAFETY: THE CONTRACTOR SHALL BE AWARE OF ALL STATUTORY UNDERTAKERS PLANT THAT MAY BE LOCATED WITHIN THE SITE. PLANS SHOWING APPROXIMATE LOCATIONS HAVE BEEN SUPPLIED BY THE SERVICE MANAGER.
 - EXISTING ROAD MARKINGS TO BE REMOVED BEFORE LAYING NEW ROAD MARKINGS ONLY IN THE AREAS WHERE NEW ROAD MARKINGS ARE PROPOSED.
 - ALL ROAD MARKINGS TYPES/COLOURS & DIMENSIONS SHALL BE IN ACCORDANCE WITH TSRGD 2016 AND SUBSEQUENT AMENDMENTS.
 - ANY PROPOSED IMPROVEMENT BEYOND HIGHWAY LAND BOUNDARY IS SUBJECT TO THE CONSENT OF LAND OWNER & APPROVAL OF OVERSEEING ORGANISATION.

SAFETY, HEALTH AND ENVIRONMENTAL INFORMATION

In addition to the hazards/risks normally associated with the types of work detailed on this drawing, note the following significant residual risks (Reference shall also be made to the design hazard log).

Construction
 Live Traffic & Utilities
 Presence of soil contamination, asbestos, Hazardous tar and breaking of concrete not known.

Maintenance / Cleaning
 None

Use
 None

Decommissioning / Demolition
 None

P04	KM	AS	AC	18.08.21
Design plan updated and addition of Topo				
P03	KM	AS	AC	21.06.21
Road marking updated and Wayfinder sign added				
P02	KM	AS	AC	19.02.21
Note updated & annotation added				
P01	KM	AS	AC	19.02.21
First Issue				

Rev	Drawn / Des	Checked	Approved	Date
Description				

Drawing Status: **FOR REVIEW & COMMENT** Suitability: **S3**

ATKINS County Gate, County Way
 Trowbridge, Wiltshire England
 BA14 7FJ
 United Kingdom

Tel: +44 (0)1225 730360
 Fax: +44 (0)
 www.atkinsglobal.com

Copyright © Atkins Limited (2019)

Client: **Hampshire County Council** **Engineering CONSULTANTS**

STUART JARVIS BSc DipTP FCIM MRTP DIRECTOR OF ECONOMY, TRANSPORT & ENVIRONMENT

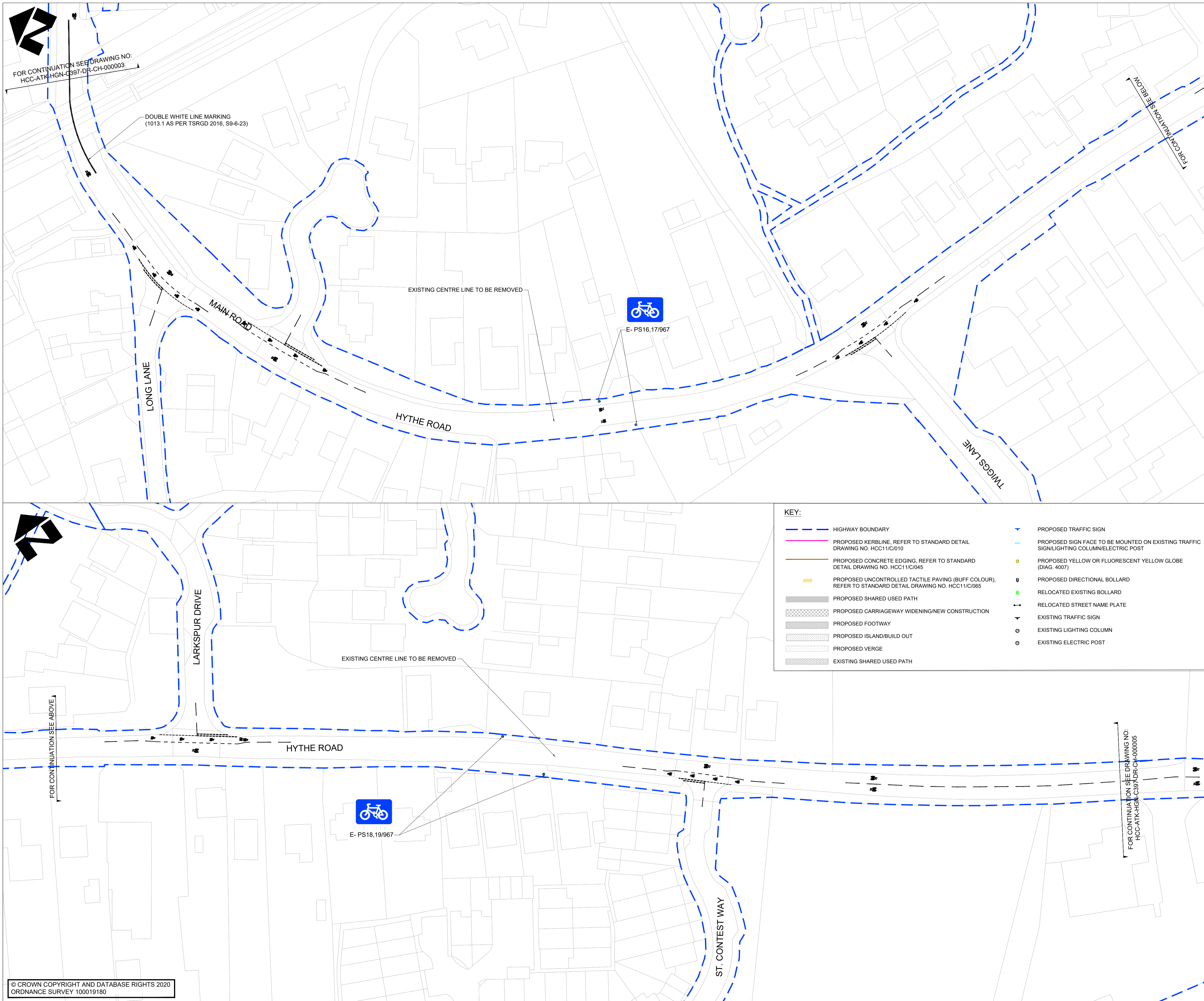
Project Title: **ELING TO FAWLEY CYCLEWAY TRANSFORMING CITIES TRANCHE 2**

Drawing Title: **SECTION B - MARCHWOOD PROPOSALS**

Scale	Designed / Drawn	Checked	Approved	Authorised
1:500	KM	AS	AC	-
Original Size	Date	Date	Date	Date
A1	18.08.21	18.08.21	18.08.21	-
Drawing Number	Project	Originator	Volume	Job No.
HCCSPCO-ATK-HGN-C543-DR-CH-000003				5198362
Location	Type	Role	Number	Revision
				P04

DRAFT

© CROWN COPYRIGHT AND DATABASE RIGHTS 2020
 ORDNANCE SURVEY 100019180



- NOTES**
- DO NOT SCALE FROM THIS DRAWING.
 - ALL DIMENSIONS ARE IN METRES UNLESS OTHERWISE STATED.
 - THIS IS A PRELIMINARY DESIGN AND SHALL NOT BE USED FOR CONSTRUCTION.
 - LAYOUT IS BASED ON TOPOGRAPHICAL SURVEY INFORMATION WHERE AVAILABLE (AND OTHERWISE ON THE ORDNANCE SURVEY DATA & SATELLITE IMAGERY) & SHALL NOT BE USED FOR CONSTRUCTION.
 - HEALTH AND SAFETY: THE CONTRACTOR SHALL BE AWARE OF ALL STATUTORY UNDERTAKERS PLANT THAT MAY BE LOCATED WITHIN THE SITE. PLANS SHOWING APPROXIMATE LOCATIONS HAVE BEEN SUPPLIED BY THE SERVICE MANAGER.
 - EXISTING ROAD MARKINGS TO BE REMOVED BEFORE LAYING NEW ROAD MARKINGS ONLY IN THE AREAS WHERE NEW ROAD MARKINGS ARE PROPOSED.
 - ALL ROAD MARKINGS TYPES/COLOURS & DIMENSIONS SHALL BE IN ACCORDANCE WITH TSRGD 2016 AND SUBSEQUENT AMENDMENTS.
 - ANY PROPOSED IMPROVEMENT BEYOND HIGHWAY LAND BOUNDARY IS SUBJECT TO THE CONSENT OF LAND OWNER & APPROVAL OF OVERSEEING ORGANISATION.

SAFETY, HEALTH AND ENVIRONMENTAL INFORMATION

In addition to the hazards/risks normally associated with the types of work detailed on this drawing, note the following significant residual risks (Reference shall also be made to the design hazard log).

Construction	Live Traffic & Utilities	Presence of soil contamination, asbestos, Hazardous tar and breaking of concrete not known.
Maintenance / Cleaning	None	

Use	None
-----	------

Decommissioning / Demolition	None
------------------------------	------

P04	KM	AS	AC	18.08.21
Design plan updated and addition of Topo				
P03	KM	AS	AC	21.06.21
Road marking updated and Wayfinder sign added				
P02	KM	AS	AC	19.02.21
Note updated & annotation added				
P01	KM	AS	AC	19.02.21
First Issue				

Rev	Drawn / Des	Checked	Approved	Date
Description				

Drawing Status	FOR REVIEW & COMMENT	Suitability	S3
----------------	----------------------	-------------	----

ATKINS County Gate, County Way
Trowbridge, Wiltshire England
BA14 7FJ
United Kingdom

Tel: +44 (0)1225 730360
Fax: +44 (0)
www.atkinsglobal.com

Copyright © Atkins Limited (2019)

Client
Hampshire County Council **Engineering CONSULTANCY**

STUART JARVIS BSc DipTP FCITM MRTP: DIRECTOR OF ECONOMY, TRANSPORT & ENVIRONMENT

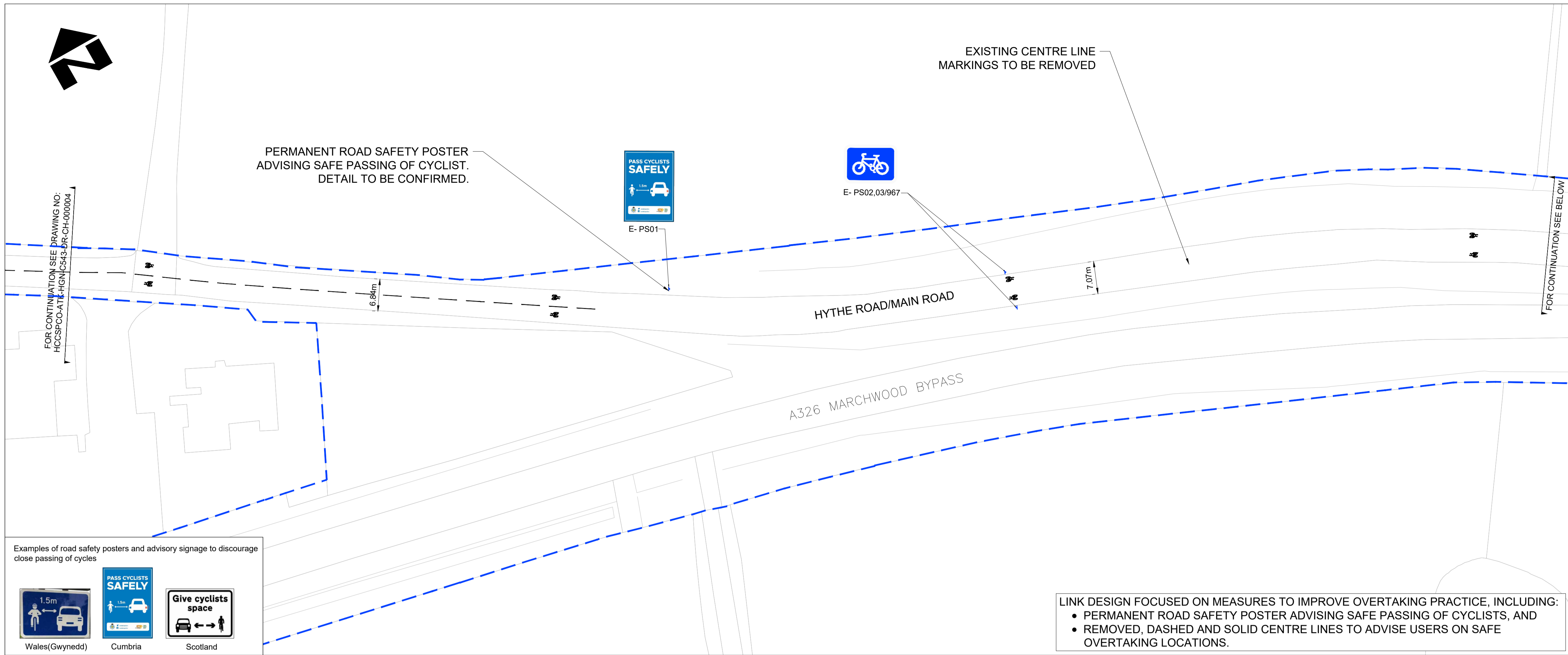
Project Title
ELING TO FAWLEY CYCLEWAY TRANSFORMING CITIES TRANCHE 2

Drawing Title
SECTION B - MARCHWOOD PROPOSALS

Scale	1:500	Designed / Drawn	KM	Checked	AS	Approved	AC	Authorised	-
Original Size	A1	Date	18.08.21	Date	18.08.21	Date	18.08.21	Date	-
Drawing Number	Project		Originator		Volume		Job No.		
	HCCSPCO-ATK-HGN-C543-DR-CH-000004						5198362		
Location	Type	Role	Number	Revision					
				P04					

KEY:

	HIGHWAY BOUNDARY		PROPOSED TRAFFIC SIGN
	PROPOSED KERBLINE, REFER TO STANDARD DETAIL DRAWING NO. HCC11/C/010		PROPOSED SIGN FACE TO BE MOUNTED ON EXISTING TRAFFIC SIGNALIGHTING COLUMN/ELECTRIC POST
	PROPOSED CONCRETE EDGING, REFER TO STANDARD DETAIL DRAWING NO. HCC11/C/045		PROPOSED YELLOW OR FLUORESCENT YELLOW GLOBE (DIAG. 4007)
	PROPOSED UNCONTROLLED TACTILE PAVING (BUFF COLOUR), REFER TO STANDARD DETAIL DRAWING NO. HCC11/C/065		PROPOSED DIRECTIONAL BOLLARD
	PROPOSED SHARED USED PATH		RELOCATED EXISTING BOLLARD
	PROPOSED CARRIAGEWAY WIDENING/NEW CONSTRUCTION		RELOCATED STREET NAME PLATE
	PROPOSED FOOTWAY		EXISTING TRAFFIC SIGN
	PROPOSED ISLAND/BUILD OUT		EXISTING LIGHTING COLUMN
	PROPOSED VERGE		EXISTING ELECTRIC POST
	EXISTING SHARED USED PATH		



Examples of road safety posters and advisory signage to discourage close passing of cycles

Wales (Gwynedd) Cumbria Scotland

LINK DESIGN FOCUSED ON MEASURES TO IMPROVE OVERTAKING PRACTICE, INCLUDING:

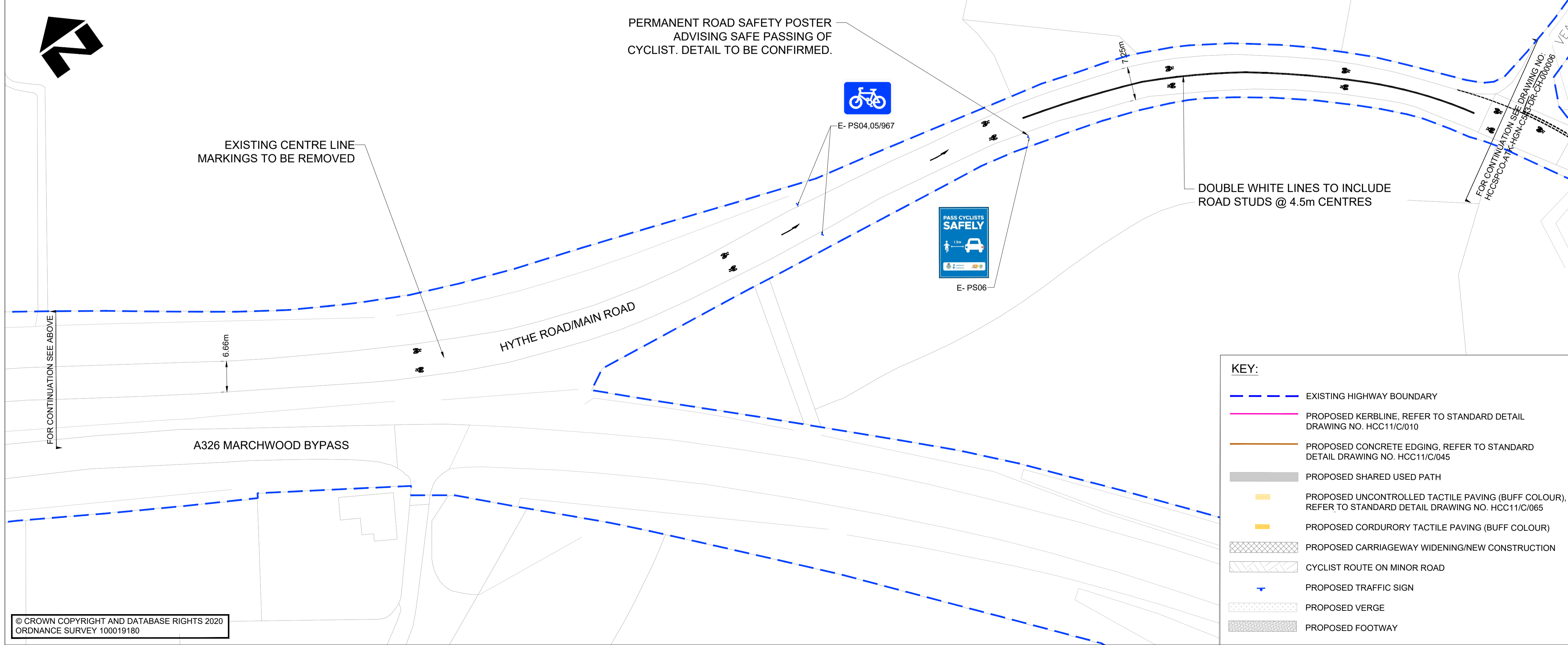
- PERMANENT ROAD SAFETY POSTER ADVISING SAFE PASSING OF CYCLISTS, AND
- REMOVED, DASHED AND SOLID CENTRE LINES TO ADVISE USERS ON SAFE OVERTAKING LOCATIONS.

- NOTES
- DO NOT SCALE FROM THIS DRAWING.
 - ALL DIMENSIONS ARE IN METRES UNLESS OTHERWISE STATED.
 - THIS IS A PRELIMINARY DESIGN AND SHALL NOT BE USED FOR CONSTRUCTION.
 - LAYOUT IS BASED ON THE ORDNANCE SURVEY DATA & SATELLITE IMAGERY ONLY & SHALL NOT BE USED FOR CONSTRUCTION.
 - HEALTH AND SAFETY: THE CONTRACTOR SHALL BE AWARE OF ALL STATUTORY UNDERTAKERS PLANT THAT MAY BE LOCATED WITHIN THE SITE. PLANS SHOWING APPROXIMATE LOCATIONS HAVE BEEN SUPPLIED BY THE SERVICE MANAGER.
 - EXISTING ROAD MARKINGS TO BE REMOVED BEFORE LAYING NEW ROAD MARKINGS ONLY IN THE AREAS WHERE NEW ROAD MARKINGS ARE PROPOSED.
 - ALL ROAD MARKINGS TYPES/COLOURS & DIMENSIONS SHALL BE IN ACCORDANCE WITH TSRGD 2016 AND SUBSEQUENT AMENDMENTS.
 - ANY PROPOSED IMPROVEMENT BEYOND HIGHWAY LAND BOUNDARY IS SUBJECT TO THE CONSENT OF LAND OWNER & APPROVAL OF OVERSEEING ORGANISATION.

SAFETY, HEALTH AND ENVIRONMENTAL INFORMATION

In addition to the hazards/risks normally associated with the types of work detailed on this drawing, note the following significant residual risks (Reference shall also be made to the design hazard log).

Construction	None
Live Traffic & Utilities	Presence of soil contamination, asbestos, Hazardous tar and breaking of concrete not known.
Maintenance / Cleaning	None



KEY:

- EXISTING HIGHWAY BOUNDARY
- PROPOSED KERBLINE. REFER TO STANDARD DETAIL DRAWING NO. HCC11/C/010
- PROPOSED CONCRETE EDGING. REFER TO STANDARD DETAIL DRAWING NO. HCC11/C/045
- PROPOSED SHARED USED PATH
- PROPOSED UNCONTROLLED TACTILE PAVING (BUFF COLOUR), REFER TO STANDARD DETAIL DRAWING NO. HCC11/C/065
- PROPOSED CORDURORY TACTILE PAVING (BUFF COLOUR)
- PROPOSED CARRIAGEWAY WIDENING/NEW CONSTRUCTION
- CYCLIST ROUTE ON MINOR ROAD
- PROPOSED TRAFFIC SIGN
- PROPOSED VERGE
- PROPOSED FOOTWAY

Use	None			
Decommissioning / Demolition	None			
P04	KM	PS	DD	16.09.2021
Sign faces & Note updated				
P03	KM	PS	DD	08.09.2021
Road Marking & Sign faces updated				
P02	KM	AS	AC	21.06.2021
For Preliminary Design submission				
P01	KM	AS	AC	02.03.2021
First Issue				
Rev	Drawn / Des	Checked	Approved	Date
Description				
Drawing Status				Suitability
FOR REVIEW & COMMENT				S3

ATKINS

County Gate, County Way
Trowbridge, Wiltshire England
BA14 7FJ
United Kingdom

Tel: +44 (0)1225 730360
Fax: +44 (0)
www.atkinsglobal.com

Copyright © Atkins Limited (2019)

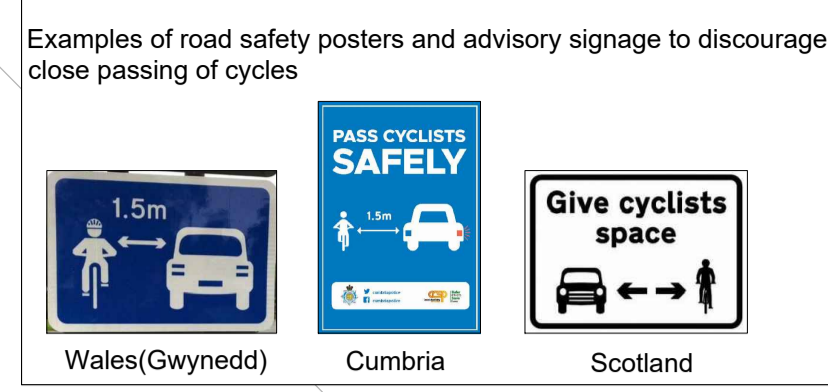
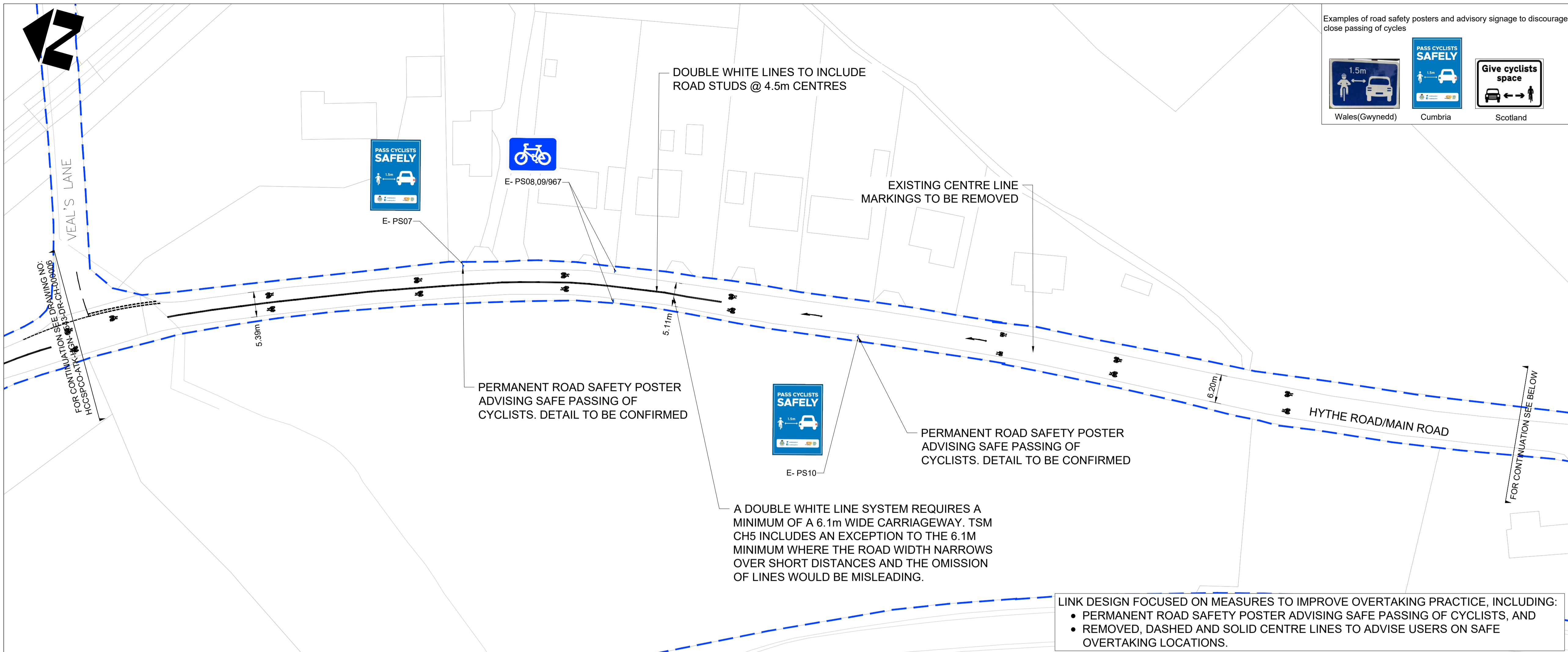
Client
Hampshire County Council **Engineering**

STUART JARVIS BSc DipTP FCIHT MRPPL DIRECTOR OF ECONOMY, TRANSPORT & ENVIRONMENT

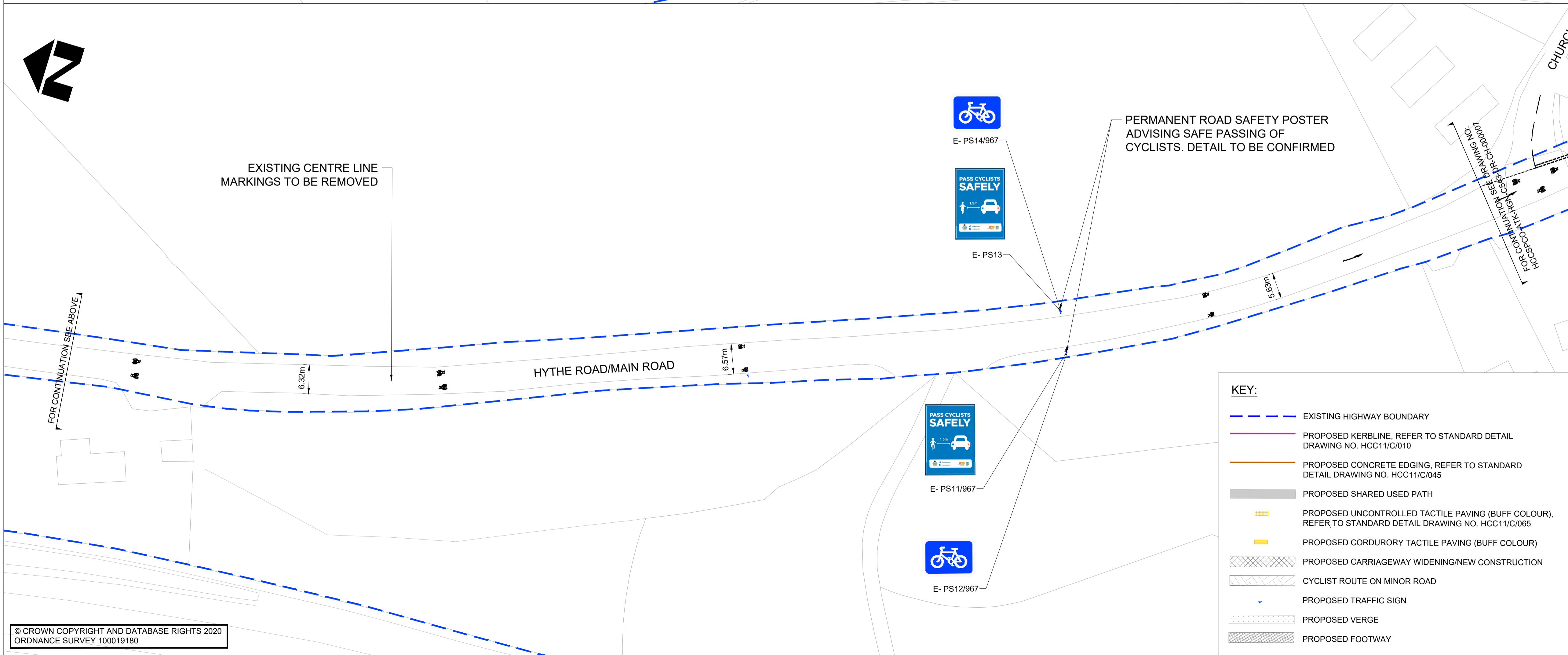
Project Title
ELING TO FAWLEY CYCLEWAY TRANSFORMING CITIES FUND TRANCHE 2

Drawing Title
SECTION C SOUTH OF MARCHWOOD PROPOSALS

Scale	1:500	Designed / Drawn	KM	Checked	PS	Approved	DD	Authorised	-
Original Size	A1	Date	16.09.2021	Date	16.09.2021	Date	16.09.2021	Date	-
Drawing Number	Project		Originator	Volume		Job No.		5198362	
HCCSPCO-ATK-HGN-C543-DR-CH-000005						Revision		P04	
Location	Type	Role	Number						



- NOTES**
- DO NOT SCALE FROM THIS DRAWING.
 - ALL DIMENSIONS ARE IN METRES UNLESS OTHERWISE STATED.
 - THIS IS A PRELIMINARY DESIGN AND SHALL NOT BE USED FOR CONSTRUCTION.
 - LAYOUT IS BASED ON THE ORDANCE SURVEY DATA & SATELLITE IMAGERY ONLY & SHALL NOT BE USED FOR CONSTRUCTION.
 - HEALTH AND SAFETY: THE CONTRACTOR SHALL BE AWARE OF ALL STATUTORY UNDERTAKERS PLANT THAT MAY BE LOCATED WITHIN THE SITE. PLANS SHOWING APPROXIMATE LOCATIONS HAVE BEEN SUPPLIED BY THE SERVICE MANAGER.
 - EXISTING ROAD MARKINGS TO BE REMOVED BEFORE LAYING NEW ROAD MARKINGS ONLY IN THE AREAS WHERE NEW ROAD MARKINGS ARE PROPOSED.
 - ALL ROAD MARKINGS TYPES/COLOURS & DIMENSIONS SHALL BE IN ACCORDANCE WITH TSRGD 2016 AND SUBSEQUENT AMENDMENTS.
 - ANY PROPOSED IMPROVEMENT BEYOND HIGHWAY LAND BOUNDARY IS SUBJECT TO THE CONSENT OF LAND OWNER & APPROVAL OF OVERSEEING ORGANISATION.



SAFETY, HEALTH AND ENVIRONMENTAL INFORMATION

In addition to the hazards/risks normally associated with the types of work detailed on this drawing, note the following significant residual risks (Reference shall also be made to the design hazard log).

Construction	Live Traffic & Utilities	Presence of soil contamination, asbestos, Hazardous tar and breaking of concrete not known.
Maintenance / Cleaning	None	

Use	None
Decommissioning / Demolition	None

P04	KM	PS	DD	16.09.2021
P03	KM	PS	DD	08.09.21
P02	KM	AS	AC	21.06.21
P01	KM	AS	AC	02.03.21

Rev	Drawn / Des	Checked	Approved	Date
Description				

Drawing Status	FOR REVIEW & COMMENT	Suitability	S3
----------------	----------------------	-------------	----

ATKINS County Gate, County Way
Trowbridge, Wiltshire England
BA14 7FJ
United Kingdom

Tel: +44 (0)1225 730360
Fax: +44 (0)
www.atkinsglobal.com

Copyright © Atkins Limited (2019)

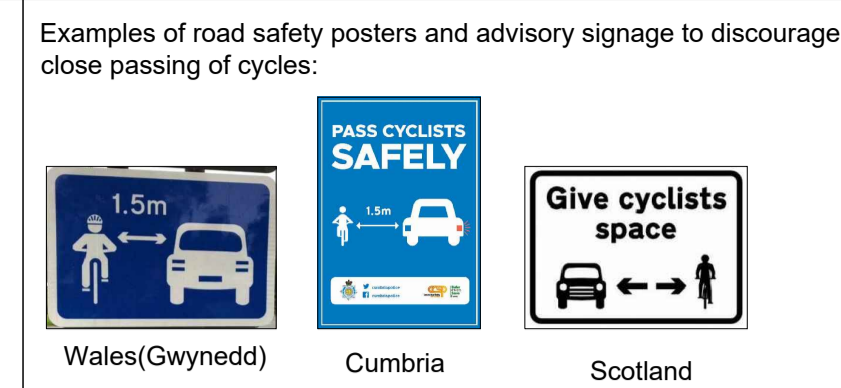
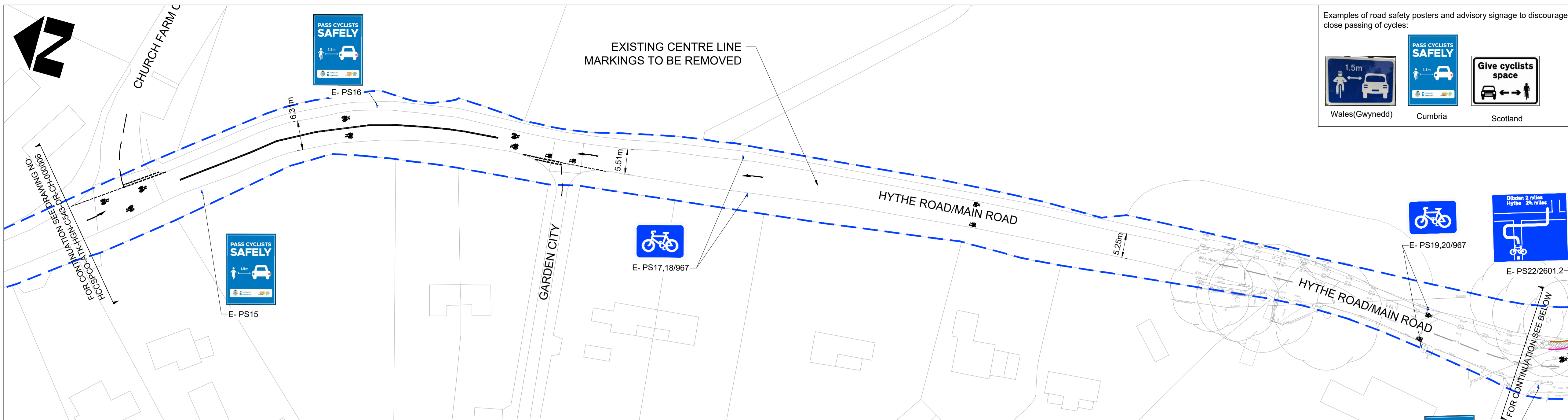
Hampshire Engineering
County Council CONSULTANT

STUART JARVIS BSc DipTP FCIM MRTP: DIRECTOR OF ECONOMY, TRANSPORT & ENVIRONMENT

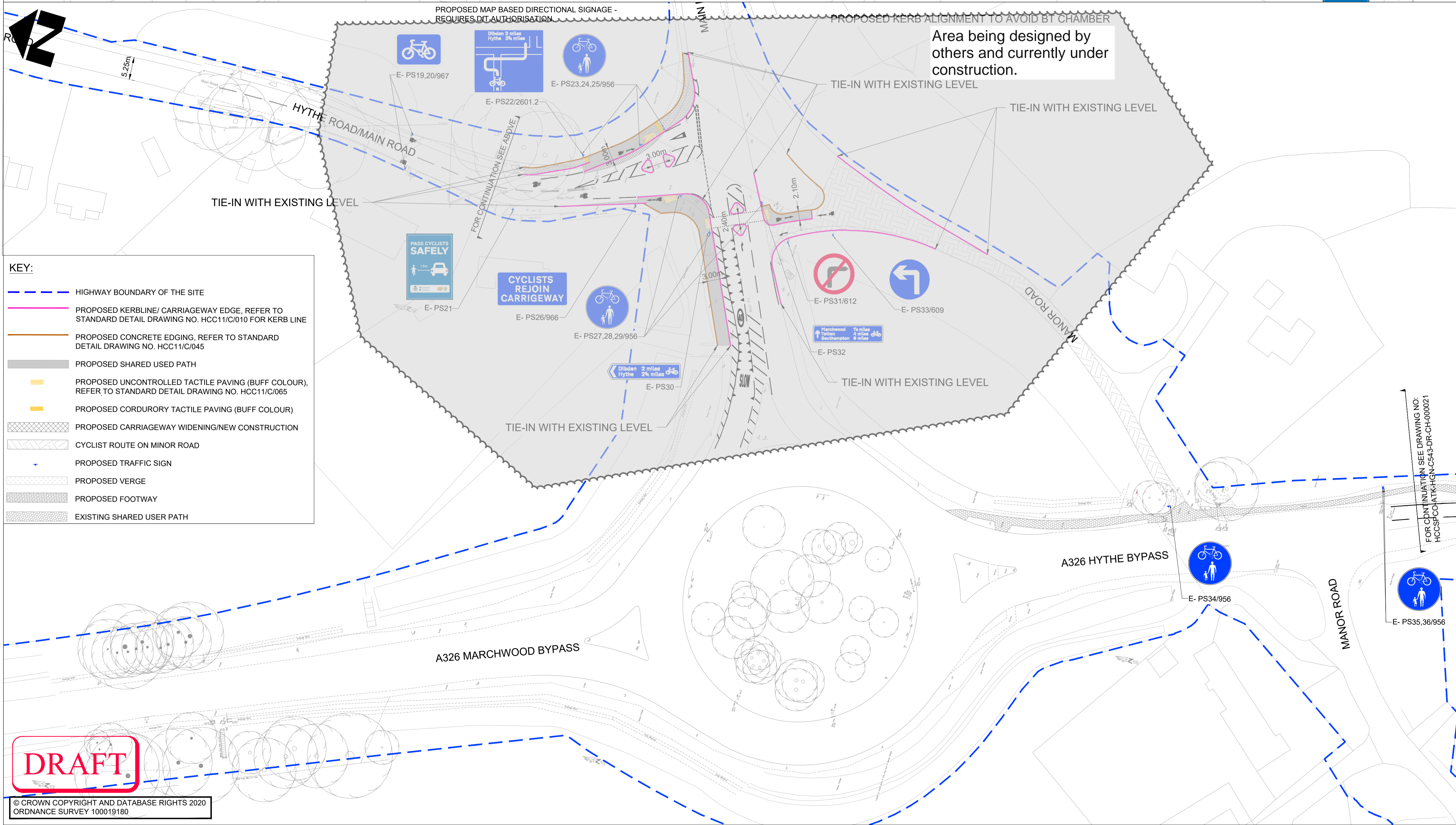
Project Title
ELING TO FAWLEY CYCLEWAY TRANSFORMING CITIES FUND TRANCHE 2

Drawing Title
SECTION C SOUTH OF MARCHWOOD PROPOSALS

Scale	1:500	Designed / Drawn	KM	Checked	PS	Approved	DD	Authorised	-
Original Size	A1	Date	16.09.2021	Date	16.09.2021	Date	16.09.2021	Date	-
Drawing Number	Project		Originator		Volume		Job No.		
	HCCSPCO-ATK-HGN-C543-DR-CH-000006						5198362		
	Location		Type		Role		Revision		
							P04		



- NOTES**
- DO NOT SCALE FROM THIS DRAWING.
 - ALL DIMENSIONS ARE IN METRES UNLESS OTHERWISE STATED.
 - THIS IS A PRELIMINARY DRAWING AND SHALL NOT BE USED FOR CONSTRUCTION.
 - LAYOUT IS BASED ON THE ORDANCE SURVEY DATA & SATELLITE IMAGERY ONLY & SHALL NOT BE USED FOR CONSTRUCTION.
 - HEALTH AND SAFETY: THE CONTRACTOR SHALL BE AWARE OF ALL STATUTORY UNDERTAKERS PLANT THAT MAY BE LOCATED WITHIN THE SITE. PLANS SHOWING APPROXIMATE LOCATIONS HAVE BEEN SUPPLIED BY THE SERVICE MANAGER.
 - EXISTING ROAD MARKINGS TO BE REMOVED BEFORE LAYING NEW ROAD MARKINGS ONLY IN THE AREAS WHERE NEW ROAD MARKINGS ARE PROPOSED.
 - ALL ROAD MARKINGS TYPES/COLOURS & DIMENSIONS SHALL BE IN ACCORDANCE WITH TSRGD 2016 AND SUBSEQUENT AMENDMENTS.
 - ANY PROPOSED IMPROVEMENT BEYOND HIGHWAY LAND BOUNDARY IS SUBJECT TO THE CONSENT OF LAND OWNER & APPROVAL OF OVERSEEING ORGANISATION.



- KEY:**
- HIGHWAY BOUNDARY OF THE SITE
 - PROPOSED KERBLINE/ CARRIAGEWAY EDGE, REFER TO STANDARD DETAIL DRAWING NO. HCC11/C/010 FOR KERB LINE
 - PROPOSED CONCRETE EDGING, REFER TO STANDARD DETAIL DRAWING NO. HCC11/C/045
 - PROPOSED SHARED USED PATH
 - PROPOSED UNCONTROLLED TACTILE PAVING (BUFF COLOUR), REFER TO STANDARD DETAIL DRAWING NO. HCC11/C/065
 - PROPOSED CORDURORY TACTILE PAVING (BUFF COLOUR)
 - PROPOSED CARRIAGEWAY WIDENING/NEW CONSTRUCTION
 - CYCLIST ROUTE ON MINOR ROAD
 - PROPOSED TRAFFIC SIGN
 - PROPOSED VERGE
 - PROPOSED FOOTWAY
 - EXISTING SHARED USER PATH

SAFETY, HEALTH AND ENVIRONMENTAL INFORMATION

In addition to the hazards/risks normally associated with the types of work detailed on this drawing, note the following significant residual risks (Reference shall also be made to the design hazard log).

Construction
Live Traffic & Utilities
Presence of soil contamination, asbestos, Hazardous tar and breaking of concrete not known.

Maintenance / Cleaning
None

Use
None

Decommissioning / Demolition
None

P04	KM	PS	DD	16.09.2021
-----	----	----	----	------------

Sign faces & Note updated

P03	KM	PS	DD	08.09.2021
-----	----	----	----	------------

Road Marking and Sign faces updated

P02	KM	AS	AC	21.06.2021
-----	----	----	----	------------

For Preliminary Design submission

P01	KM	AS	AC	02.03.2021
-----	----	----	----	------------

First Issue

Rev	Drawn / Des	Checked	Approved	Date
-----	-------------	---------	----------	------

Description

Drawing Status	Suitability
FOR REVIEW & COMMENT	S3

ATKINS County Gate, County Way
Trowbridge, Wiltshire England
BA14 7FJ
United Kingdom
Tel: +44 (0)1225 730360
Fax: +44 (0)
www.atkinsglobal.com

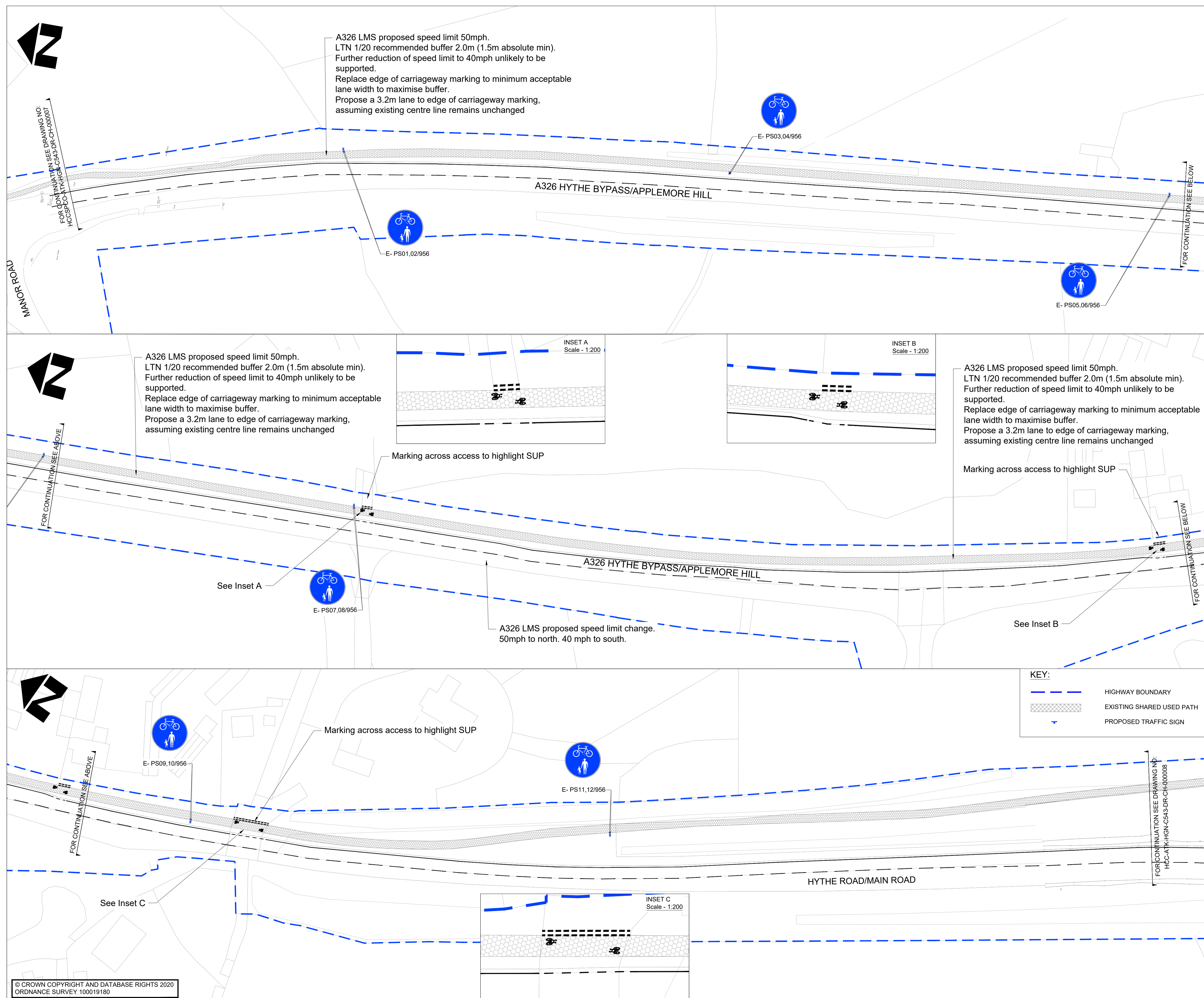
Copyright © Atkins Limited (2019)
Client
Hampshire Engineering
County Council CONSULTANT

STUART JARVIS BSc DipTP FCIM MRTP DIRECTOR OF ECONOMY, TRANSPORT & ENVIRONMENT

Project Title
ELING TO FAWLEY CYCLEWAY TRANSFORMING CITIES FUND TRANCHE 2

Drawing Title
SECTION C SOUTH OF MARCHWOOD PROPOSALS

Scale	Designed / Drawn	Checked	Approved	Authorised
1:500	KM	PS	DD	-
Original Size	Date	Date	Date	Date
A1	16.09.2021	16.09.2021	16.09.2021	-
Drawing Number	Project	Originator	Volume	Job No.
HCCSPCO-ATK-HGN-C543-DR-CH-000007				5198362
Location	Type	Role	Number	Revision
				P04



- NOTES**
- DO NOT SCALE FROM THIS DRAWING.
 - ALL DIMENSIONS ARE IN METRES UNLESS OTHERWISE STATED.
 - THIS IS A PRELIMINARY DESIGN AND SHALL NOT BE USED FOR CONSTRUCTION.
 - LAYOUT IS BASED ON TOPOGRAPHICAL SURVEY INFORMATION WHERE AVAILABLE (AND OTHERWISE ON THE ORDANCE SURVEY DATA & SATELLITE IMAGERY) & SHALL NOT BE USED FOR CONSTRUCTION.
 - HEALTH AND SAFETY: THE CONTRACTOR SHALL BE AWARE OF ALL STATUTORY UNDERTAKERS PLANT THAT MAY BE LOCATED WITHIN THE SITE. PLANS SHOWING APPROXIMATE LOCATIONS HAVE BEEN SUPPLIED BY THE SERVICE MANAGER.
 - EXISTING ROAD MARKINGS TO BE REMOVED BEFORE LAYING NEW ROAD MARKINGS ONLY IN THE AREAS WHERE NEW ROAD MARKINGS ARE PROPOSED.
 - ALL ROAD MARKINGS TYPES/COLOURS & DIMENSIONS SHALL BE IN ACCORDANCE WITH TSRGD 2016 AND SUBSEQUENT AMENDMENTS.
 - ANY PROPOSED IMPROVEMENT BEYOND HIGHWAY LAND BOUNDARY IS SUBJECT TO THE CONSENT OF LAND OWNER & APPROVAL OF OVERSEEING ORGANISATION.

SAFETY, HEALTH AND ENVIRONMENTAL INFORMATION

In addition to the hazards/risks normally associated with the types of work detailed on this drawing, note the following significant residual risks (Reference shall also be made to the design hazard log).

Construction	Live Traffic & Utilities	Presence of soil contamination, asbestos, Hazardous tar and breaking of concrete not known.
Maintenance / Cleaning	None	

Use	None
-----	------

Decommissioning / Demolition	None
------------------------------	------

P03	KM	AS	AC	18.08.21
Addition of Highway boundary				
P02	KM	AS	AC	21.06.21
For Preliminary Design submission				
P01	KM	AS	AC	10.05.21
First Issue				
Rev	Drawn / Des	Checked	Approved	Date

Drawing Status	Suitability
FOR REVIEW & COMMENT	S3

ATKINS County Gate, County Way
Trowbridge, Wiltshire England
BA14 7FJ
United Kingdom

Tel: +44 (0)1225 730360
Fax: +44 (0)
www.atkinsglobal.com

Copyright © Atkins Limited (2019)

Client
Hampshire County Council **Engineering CONSULTANTS**

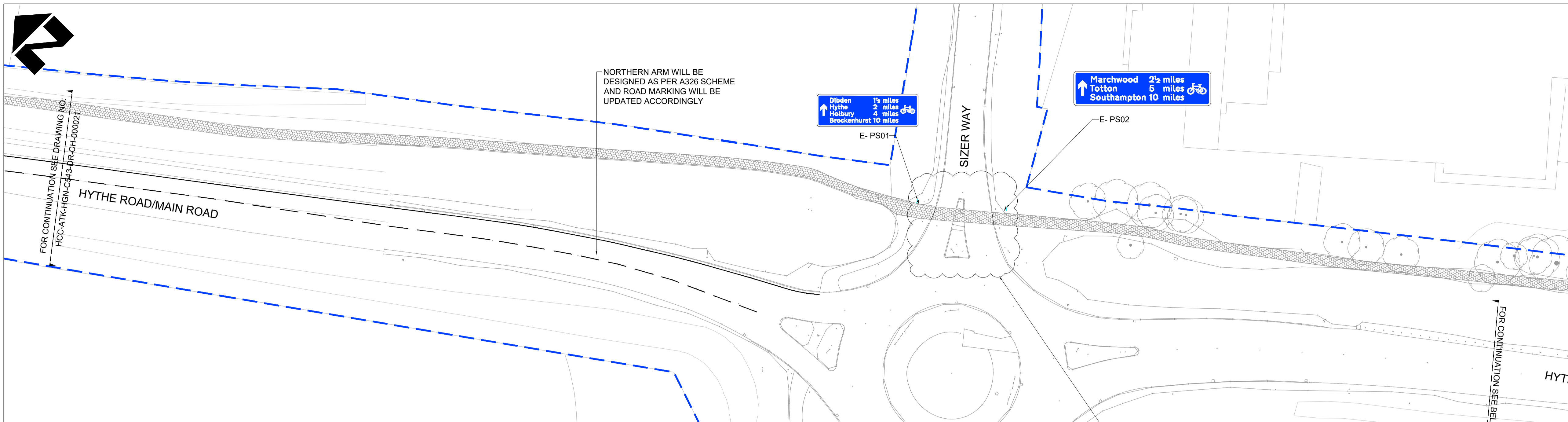
STUART JARVIS BSc DipTP FCIT MRTP DIRECTOR OF ECONOMY, TRANSPORT & ENVIRONMENT

Project Title
ELING TO FAWLEY CYCLEWAY TRANSFORMING CITIES FUND TRANCHE 2

Drawing Title
SECTION D - A326 APPLEMORE HILL PROPOSAL

Scale	Designed / Drawn	Checked	Approved	Authorised
1:500	KM	AS	AC	-
Original Size	Date	Date	Date	Date
	18.08.2021	18.08.2021	18.08.2021	-
Drawing Number	Project	Originator	Volume	Job No.
HCCSPCO-ATK-HGN-C543-DR-CH-000021				5198362
Location	Type	Role	Number	Revision
				P03

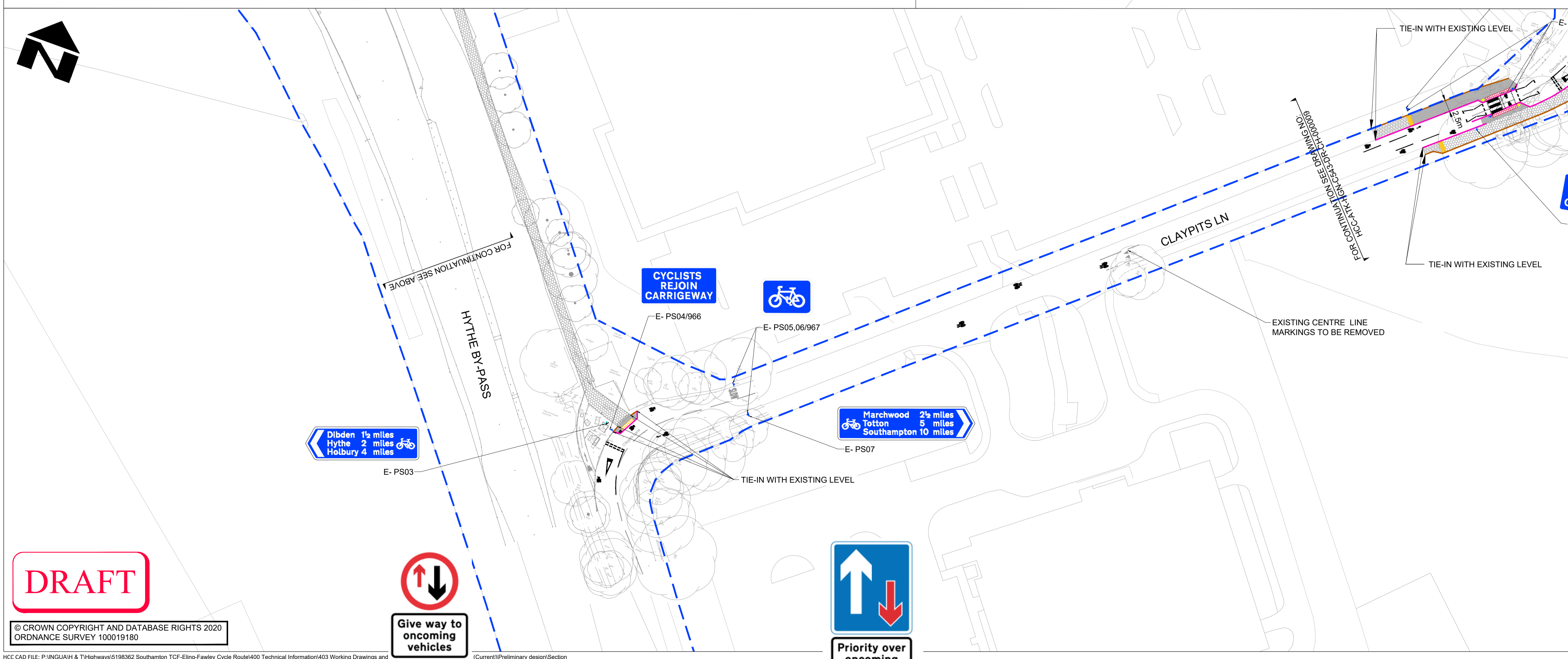
© CROWN COPYRIGHT AND DATABASE RIGHTS 2020
ORDNANCE SURVEY 100019180



KEY:

HIGHWAY BOUNDARY	PROPOSED SIGN FACE TO BE MOUNTED ON EXISTING TRAFFIC SIGN/LIGHTING COLUMN	PROPOSED VERGE
PROPOSED KERB LINE. REFER TO STANDARD DETAIL DRAWING NO. HCC11/C/010	PROPOSED ENSIGN BOLLARD	PROPOSED CYCLE DEMARCATION BLOCK
PROPOSED CONCRETE EDGING. REFER TO STANDARD DETAIL DRAWING NO. HCC11/C/045	PROPOSED DIRECTIONAL BOLLARD	PROPOSED ISLAND/BARRIER
PROPOSED PARALLEL CROSSING TACTILE PAVING (RED COLOUR), REFER TO STANDARD DETAIL DRAWING NO. HCC11/C/065	PROPOSED YELLOW / FLUORESCENT YELLOW GLOBE (DIAG. 4007)	PROPOSED CARRIAGEWAY WIDENING
PROPOSED UNCONTROLLED TACTILE PAVING (BUFF COLOUR), REFER TO STANDARD DETAIL DRAWING NO. HCC11/C/065	PROPOSED TRAFFIC BOLLARD	PROPOSED BUS SHELTER
PROPOSED CONTROLLED PEDESTRIAN TACTILE CROSSING (RED COLOUR), REFER TO STANDARD DETAIL DRAWING NO. HCC11/C/065	PROPOSED CYCLE LANE	PROPOSED BOARDING STRIP
PROPOSED CORDUROY TACTILE PAVING	PROPOSED SHARED USE PATH	PROPOSED TRAFFIC SIGNAL
PROPOSED TRAFFIC SIGN	EXISTING SHARED USE PATH	RELOCATED STREET NAME PLATE
		EXISTING TRAFFIC SIGN
		EXISTING LIGHTING COLUMN

- NOTES**
- DO NOT SCALE FROM THIS DRAWING.
 - ALL DIMENSIONS ARE IN METRES UNLESS OTHERWISE STATED.
 - THIS IS A PRELIMINARY DESIGN AND SHALL NOT BE USED FOR CONSTRUCTION.
 - HEALTH AND SAFETY: THE CONTRACTOR SHALL BE AWARE OF ALL STATUTORY UNDERTAKERS PLANT THAT MAY BE LOCATED WITHIN THE SITE. PLANS SHOWING APPROXIMATE LOCATIONS HAVE BEEN SUPPLIED BY THE SERVICE MANAGER.
 - EXISTING ROAD MARKINGS TO BE REMOVED BEFORE LAYING NEW ROAD MARKINGS ONLY IN THE AREAS WHERE NEW ROAD MARKINGS ARE PROPOSED.
 - ALL ROAD MARKINGS TYPES/COLOURS & DIMENSIONS SHALL BE IN ACCORDANCE WITH TSRGD 2016 AND SUBSEQUENT AMENDMENTS.
 - ANY PROPOSED IMPROVEMENT BEYOND HIGHWAY LAND BOUNDARY IS SUBJECT TO THE CONSENT OF LAND OWNER & APPROVAL OF OVERSEEING ORGANISATION.



SAFETY, HEALTH AND ENVIRONMENTAL INFORMATION

In addition to the hazards/risks normally associated with the types of work detailed on this drawing, note the following significant residual risks (Reference shall also be made to the design hazard log).

Construction	Live Traffic & Utilities	Presence of soil contamination, asbestos, Hazardous tar and breaking of concrete not known.
Maintenance / Cleaning	None	
Use	None	
Decommissioning / Demolition	None	

P04.2	KM	-	-	10.09.21
P03	KM	AS	AC	23.06.21
P02	KM	AS	AC	26.03.21
P01	KM	AS	AC	25.03.21

Rev	Drawn / Des	Checked	Approved	Date

Drawing Status: WORK IN PROGRESS Suitability: S0

ATKINS County Gate, County Way
Trowbridge, Wiltshire England
BA14 7FJ
United Kingdom

Tel: +44 (0)1225 730360
Fax: +44 (0)
www.atkinsglobal.com

Copyright © Atkins Limited (2019)

Client: Hampshire County Council **Engineering CONSULTANTS**

STUART JARVIS BSc DipTP FCIBT MRTP: DIRECTOR OF ECONOMY, TRANSPORT & ENVIRONMENT

Project Title: **ELING TO FAWLEY CYCLEWAY TRANSFORMING CITIES TRANCHE 2**

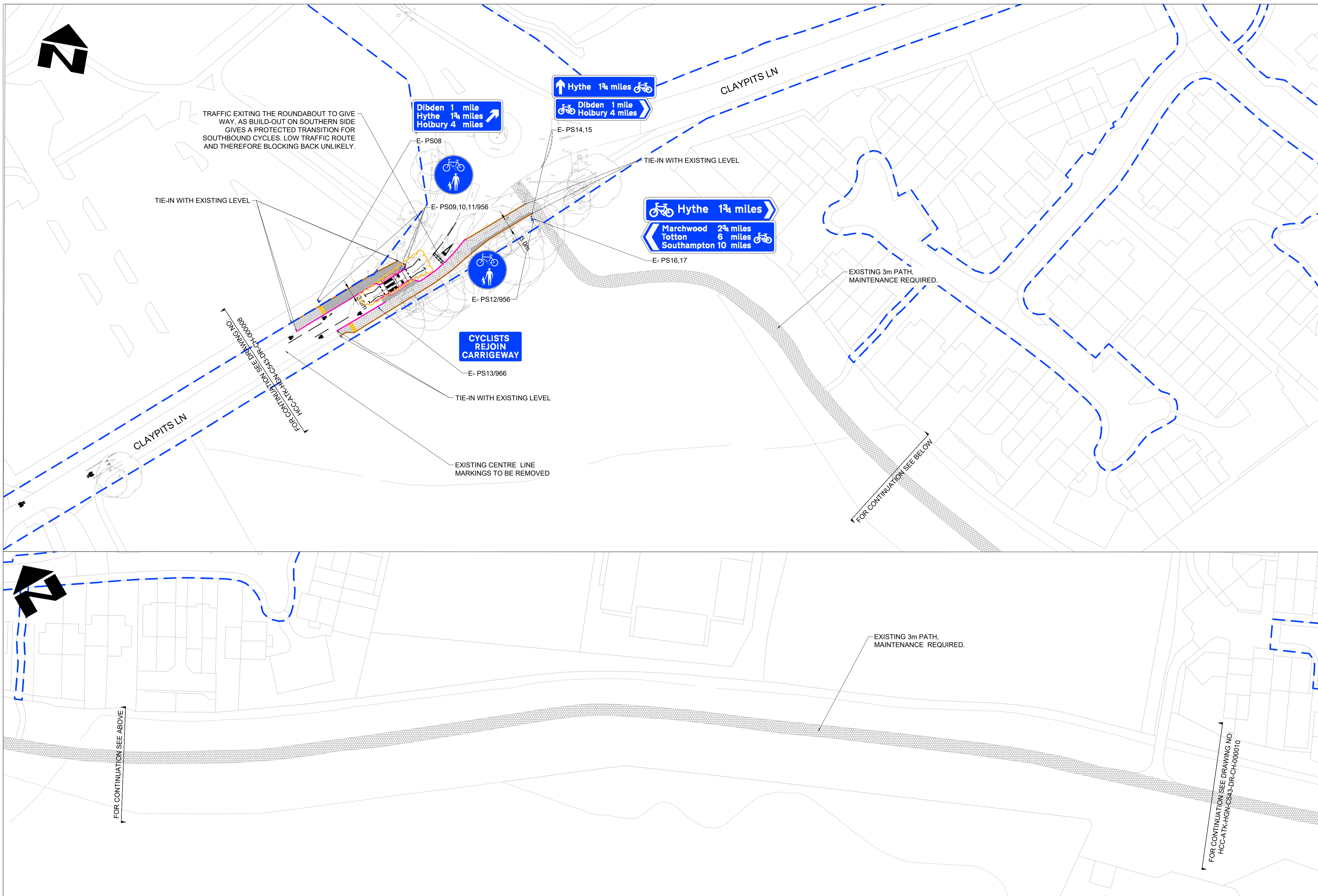
Drawing Title: **SECTION E - HYTHE PROPOSALS (SHEET 1 OF 11)**

Scale	1:500	Designed / Drawn	KM	Checked	-	Approved	-	Authorised	
Original Size	A1	Date	10.09.21	Date	-	Date	-	Date	
Drawing Number	Project		Originator	Volume		Job No.		5198362	
HCCSPCO-ATK-HGN-C543-DR-CH-000008						Revision		P04.2	
Location	Type	Role	Number						

DRAFT

© CROWN COPYRIGHT AND DATABASE RIGHTS 2020
ORDNANCE SURVEY 100019180





- NOTES**
- DO NOT SCALE FROM THIS DRAWING.
 - ALL DIMENSIONS ARE IN METRES UNLESS OTHERWISE STATED.
 - THIS IS A PRELIMINARY DESIGN AND SHALL NOT BE USED FOR CONSTRUCTION.
 - HEALTH AND SAFETY: THE CONTRACTOR SHALL BE AWARE OF ALL STATUTORY UNDERTAKERS PLANT THAT MAY BE LOCATED WITHIN THE SITE. PLANS SHOWING APPROXIMATE LOCATIONS HAVE BEEN SUPPLIED BY THE SERVICE MANAGER.
 - EXISTING ROAD MARKINGS TO BE REMOVED BEFORE LAYING NEW ROAD MARKINGS ONLY IN THE AREAS WHERE NEW ROAD MARKINGS ARE PROPOSED.
 - ALL ROAD MARKINGS TYPES/COLOURS & DIMENSIONS SHALL BE IN ACCORDANCE WITH TSRGD 2016 AND SUBSEQUENT AMENDMENTS.
 - ANY PROPOSED IMPROVEMENT BEYOND HIGHWAY LAND BOUNDARY IS SUBJECT TO THE CONSENT OF LAND OWNER & APPROVAL OF OVERSEEING ORGANISATION.

SAFETY, HEALTH AND ENVIRONMENTAL INFORMATION

In addition to the hazards/risks normally associated with the types of work detailed on this drawing, note the following significant residual risks (Reference shall also be made to the design hazard log).

Construction
Live Traffic & Utilities
Presence of soil contamination, asbestos, Hazardous tar and breaking of concrete not known.

Maintenance / Cleaning
None

Use
None

Decommissioning / Demolition
None

P04.2	KM	-	-	10.09.21
-------	----	---	---	----------

Design plan updated and addition of Topo

P03	KM	AS	AC	23.06.21
-----	----	----	----	----------

For Preliminary Design submission

P02	KM	AS	AC	26.03.21
-----	----	----	----	----------

Update in markings & annotations added

P01	KM	AS	AC	25.03.21
-----	----	----	----	----------

First Issue

Rev	Drawn / Des	Checked	Approved	Date

Description

Drawing Status

WORK IN PROGRESS

Suitability
S0

ATKINS County Gate, County Way
Trowbridge, Wiltshire England
BA14 7FJ
United Kingdom

Tel: +44 (0)1225 730360
Fax: +44 (0)
www.atkinsglobal.com

Copyright © Atkins Limited (2019)

Client
Hampshire Engineering
County Council

STUART JARVIS BSc DipTP FCIMT MRTP: DIRECTOR OF ECONOMY, TRANSPORT & ENVIRONMENT

Project Title
**ELING TO FAWLEY CYCLEWAY
TRANSFORMING CITIES TRANCHE 2**

Drawing Title
**SECTION E - HYTHE PROPOSALS
(SHEET 2 OF 11)**

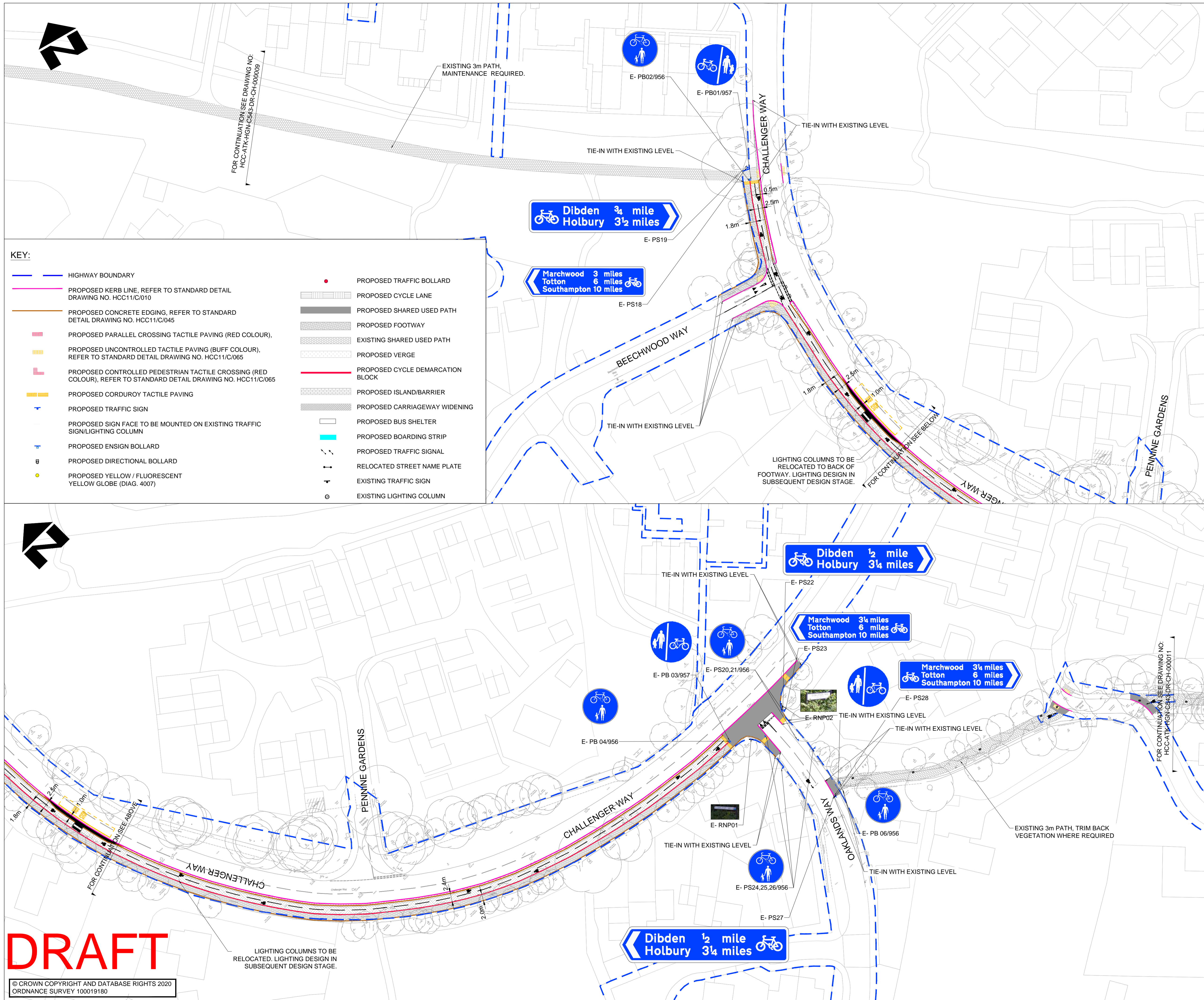
Scale	Designed / Drawn	Checked	Approved	Authorised
1:500	KM	-	-	-
Original Size	Date	Date	Date	Date
A1	10.09.21	-	-	-
Drawing Number	Project	Originator	Volume	Job No.
HCCSPCO-ATK-HGN-C543-DR-CH-000009				5198362
Location	Type	Role	Number	Revision
				P04.2

KEY:

- HIGHWAY BOUNDARY
- PROPOSED KERB LINE, REFER TO STANDARD DETAIL DRAWING NO. HCC11/C/010
- PROPOSED CONCRETE EDGING, REFER TO STANDARD DETAIL DRAWING NO. HCC11/C/045
- PROPOSED PARALLEL CROSSING TACTILE PAVING (RED COLOUR), REFER TO STANDARD DETAIL DRAWING NO. HCC11/C/065
- PROPOSED UNCONTROLLED TACTILE PAVING (BUFF COLOUR), REFER TO STANDARD DETAIL DRAWING NO. HCC11/C/065
- PROPOSED CONTROLLED PEDESTRIAN TACTILE CROSSING (RED COLOUR), REFER TO STANDARD DETAIL DRAWING NO. HCC11/C/065
- PROPOSED CORDUROY TACTILE PAVING
- PROPOSED TRAFFIC SIGN
- PROPOSED SIGN FACE TO BE MOUNTED ON EXISTING TRAFFIC SIGN/LIGHTING COLUMN
- PROPOSED ENSIGN BOLLARD
- PROPOSED DIRECTIONAL BOLLARD
- PROPOSED YELLOW / FLUORESCENT YELLOW GLOBE (DIAG. 4007)
- PROPOSED TRAFFIC BOLLARD
- PROPOSED CYCLE LANE
- PROPOSED SHARED USE PATH
- PROPOSED FOOTWAY
- EXISTING SHARED USE PATH
- PROPOSED VERGE
- PROPOSED CYCLE DEMARCATION BLOCK
- PROPOSED ISLAND/BARRIER
- PROPOSED CARRIAGEWAY WIDENING
- PROPOSED BUS SHELTER
- PROPOSED BOARDING STRIP
- PROPOSED TRAFFIC SIGNAL
- RELOCATED STREET NAME PLATE
- EXISTING TRAFFIC SIGN
- EXISTING LIGHTING COLUMN

DRAFT

© CROWN COPYRIGHT AND DATABASE RIGHTS 2020
ORDNANCE SURVEY 100019180



KEY:

	HIGHWAY BOUNDARY		PROPOSED TRAFFIC BOLLARD
	PROPOSED KERB LINE, REFER TO STANDARD DETAIL DRAWING NO. HCC11/C/010		PROPOSED CYCLE LANE
	PROPOSED CONCRETE EDGING, REFER TO STANDARD DETAIL DRAWING NO. HCC11/C/045		PROPOSED SHARED USED PATH
	PROPOSED PARALLEL CROSSING TACTILE PAVING (RED COLOUR),		PROPOSED FOOTWAY
	PROPOSED UNCONTROLLED TACTILE PAVING (BUFF COLOUR), REFER TO STANDARD DETAIL DRAWING NO. HCC11/C/065		EXISTING SHARED USED PATH
	PROPOSED CONTROLLED PEDESTRIAN TACTILE CROSSING (RED COLOUR), REFER TO STANDARD DETAIL DRAWING NO. HCC11/C/065		PROPOSED VERGE
	PROPOSED CORDUROY TACTILE PAVING		PROPOSED CYCLE DEMARCATION BLOCK
	PROPOSED TRAFFIC SIGN		PROPOSED ISLAND/BARRIER
	PROPOSED SIGN FACE TO BE MOUNTED ON EXISTING TRAFFIC SIGN/LIGHTING COLUMN		PROPOSED CARRIAGEWAY WIDENING
	PROPOSED ENSIGN BOLLARD		PROPOSED BUS SHELTER
	PROPOSED DIRECTIONAL BOLLARD		PROPOSED BOARDING STRIP
	PROPOSED YELLOW / FLUORESCENT YELLOW GLOBE (DIAG. 4007)		PROPOSED TRAFFIC SIGNAL
			RELOCATED STREET NAME PLATE
			EXISTING TRAFFIC SIGN
			EXISTING LIGHTING COLUMN

- NOTES**
- DO NOT SCALE FROM THIS DRAWING.
 - ALL DIMENSIONS ARE IN METRES UNLESS OTHERWISE STATED.
 - THIS IS A PRELIMINARY DESIGN AND SHALL NOT BE USED FOR CONSTRUCTION.
 - LAYOUT IS BASED ON THE ORDNANCE SURVEY DATA & SATELLITE IMAGERY ONLY & SHALL NOT BE USED FOR CONSTRUCTION.
 - HEALTH AND SAFETY: THE CONTRACTOR SHALL BE AWARE OF ALL STATUTORY UNDERTAKERS PLANT THAT MAY BE LOCATED WITHIN THE SITE. PLANS SHOWING APPROXIMATE LOCATIONS HAVE BEEN SUPPLIED BY THE SERVICE MANAGER.
 - EXISTING ROAD MARKINGS TO BE REMOVED BEFORE LAYING NEW ROAD MARKINGS ONLY IN THE AREAS WHERE NEW ROAD MARKINGS ARE PROPOSED.
 - ALL ROAD MARKINGS TYPES/COLOURS & DIMENSIONS SHALL BE IN ACCORDANCE WITH TSRGD 2016 AND SUBSEQUENT AMENDMENTS.
 - ANY PROPOSED IMPROVEMENT BEYOND HIGHWAY LAND BOUNDARY IS SUBJECT TO THE CONSENT OF LAND OWNER & APPROVAL OF OVERSEEING ORGANISATION.

SAFETY, HEALTH AND ENVIRONMENTAL INFORMATION

In addition to the hazards/risks normally associated with the types of work detailed on this drawing, note the following significant residual risks (Reference shall also be made to the design hazard log).

Construction	Live Traffic & Utilities
Presence of soil contamination, asbestos, Hazardous tar and breaking of concrete not known.	
Maintenance / Cleaning	None

Use	None
-----	------

Decommissioning / Demolition	None
------------------------------	------

P04.3	AW	-	-	10.03.22
P04.2	KM	-	-	10.09.21
Shared use path to either side of Cleveland Drive amended				
Design plan updated and addition of Topo				
P03	KM	AS	AC	23.06.21
For Preliminary Design submission				
P02	KM	AS	AC	26.03.21
Update in markings & annotations added				
Rev	Drawn / Des	Checked	Approved	Date

Description	
-------------	--

Drawing Status	WORK IN PROGRESS	Suitability	S0
----------------	------------------	-------------	----

ATKINS County Gate, County Way
Trowbridge, Wiltshire England
BA14 7FJ
United Kingdom

Tel: +44 (0)1225 730360
Fax: +44 (0)
www.atkinsglobal.com

Copyright © Atkins Limited (2019)

Client: **Hampshire Engineering**
County Council

STUART JARVIS BSc DipTP FCIHT MRTP: DIRECTOR OF ECONOMY, TRANSPORT & ENVIRONMENT

Project Title
**ELING TO FAWLEY CYCLEWAY
TRANSFORMING CITIES TRANCHE 2**

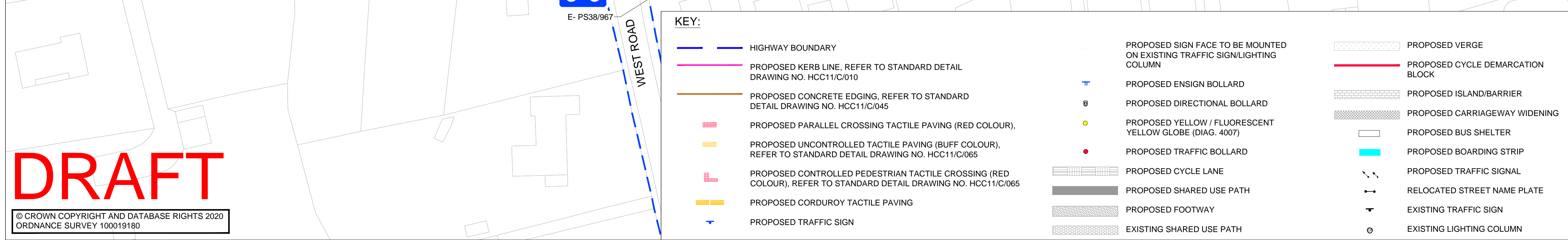
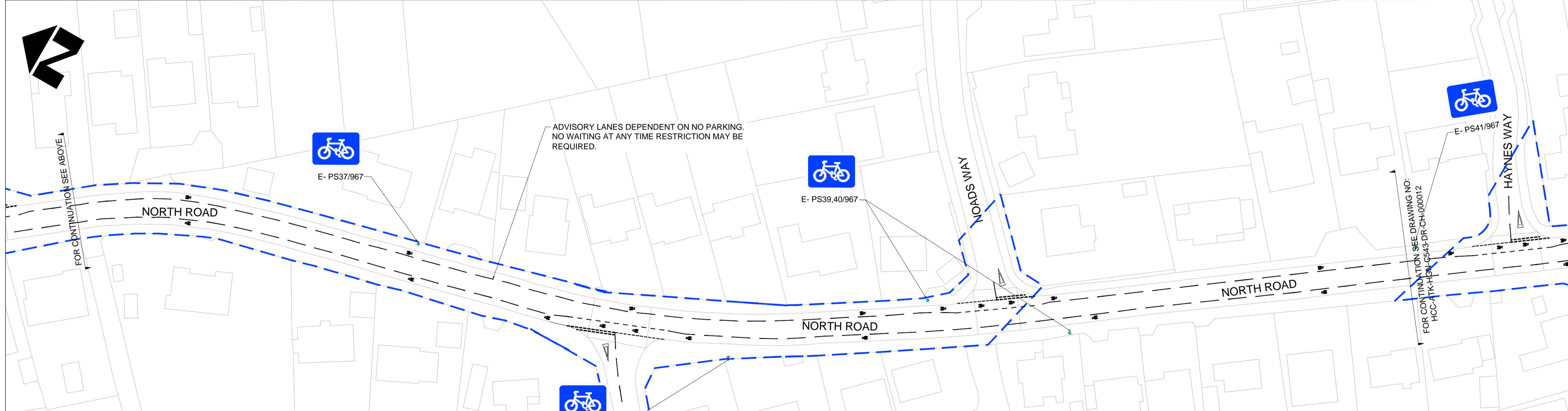
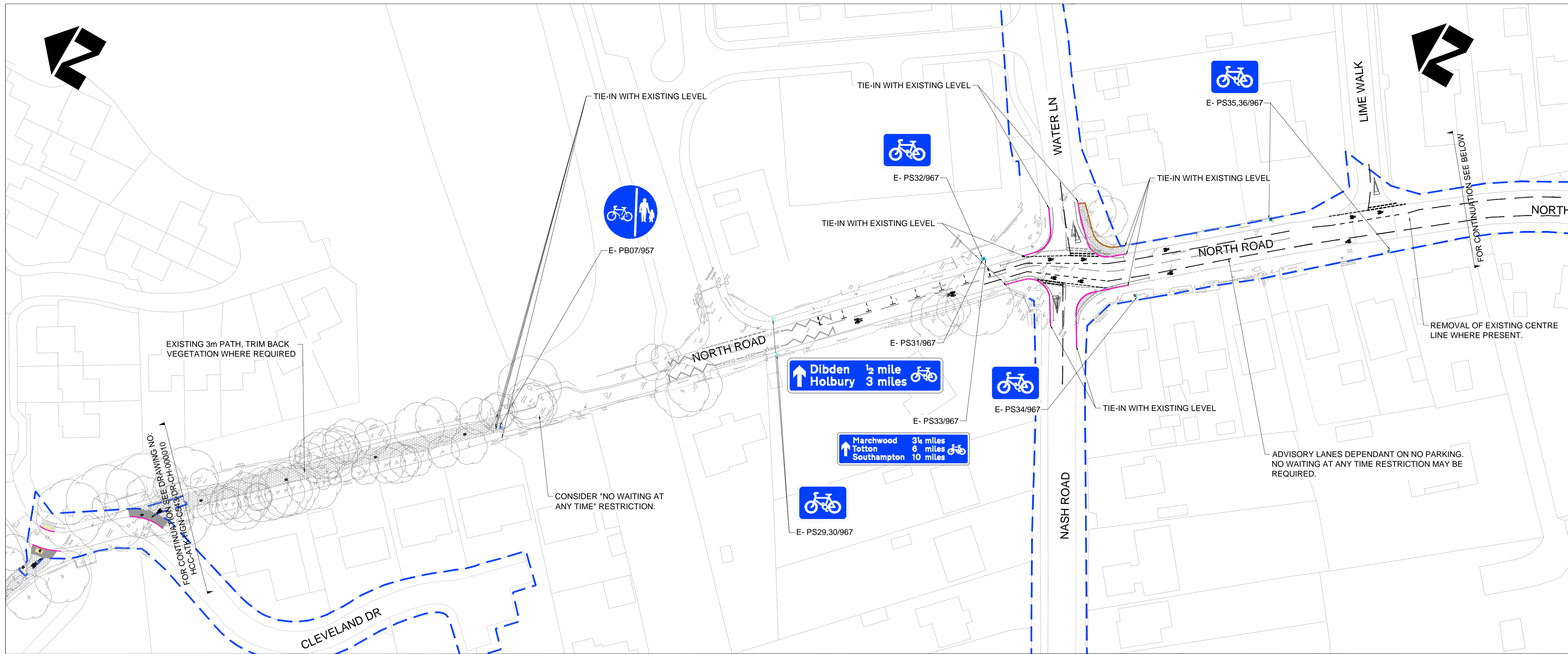
Drawing Title
**SECTION E - HYTHE PROPOSALS
(SHEET 3 OF 11)**

Scale	1:500	Designed / Drawn	KM	Checked	-	Approved	-	Authorised	-
Original Size	A1	Date	10.09.21	Date	-	Date	-	Date	-
Drawing Number	HCCSPCO-ATK-HGN-C543-DR-CH-0000010	Project	Originator	Volume	5198362	Job No.	5198362	Revision	P04.3
Location	Type	Role	Number						

DRAFT

© CROWN COPYRIGHT AND DATABASE RIGHTS 2020
ORDNANCE SURVEY 100019180

LIGHTING COLUMNS TO BE RELOCATED. LIGHTING DESIGN IN SUBSEQUENT DESIGN STAGE.



- NOTES**
- DO NOT SCALE FROM THIS DRAWING.
 - ALL DIMENSIONS ARE IN METRES UNLESS OTHERWISE STATED.
 - THIS IS A PRELIMINARY DESIGN AND SHALL NOT BE USED FOR CONSTRUCTION.
 - LAYOUT IS BASED ON THE ORDNANCE SURVEY DATA & SATELLITE IMAGERY ONLY & SHALL NOT BE USED FOR CONSTRUCTION.
 - HEALTH AND SAFETY: THE CONTRACTOR SHALL BE AWARE OF ALL STATUTORY UNDERTAKERS PLANT THAT MAY BE LOCATED WITHIN THE SITE. PLANS SHOWING APPROXIMATE LOCATIONS HAVE BEEN SUPPLIED BY THE SERVICE MANAGER.
 - EXISTING ROAD MARKINGS TO BE REMOVED BEFORE LAYING NEW ROAD MARKINGS ONLY IN THE AREAS WHERE NEW ROAD MARKINGS ARE PROPOSED.
 - ALL ROAD MARKINGS TYPES/COLOURS & DIMENSIONS SHALL BE IN ACCORDANCE WITH TSRGD 2016 AND SUBSEQUENT AMENDMENTS.
 - ANY PROPOSED IMPROVEMENT BEYOND HIGHWAY LAND BOUNDARY IS SUBJECT TO THE CONSENT OF LAND OWNER & APPROVAL OF OVERSEEING ORGANISATION.

SAFETY, HEALTH AND ENVIRONMENTAL INFORMATION

In addition to the hazards/risks normally associated with the types of work detailed on this drawing, note the following significant residual risks (Reference shall also be made to the design hazard log).

Construction	Live Traffic & Utilities	Presence of soil contamination, asbestos, Hazardous tar and breaking of concrete not known.
Maintenance / Cleaning	None	

Use	None
-----	------

Decommissioning / Demolition	None
------------------------------	------

P04.3	AW	-	-	10.03.22
Shared use path to either side of Cleveland Drive amended				
P04.2	KM	-	-	10.09.21
Design plan updated and addition of Topo				
P03	KM	AS	AC	23.06.21
For Preliminary Design submission				
P02	KM	AS	AC	26.03.21
Update in markings & annotations added				

Rev	Drawn / Des	Checked	Approved	Date
Description				

Drawing Status	WORK IN PROGRESS	Suitability	S0
----------------	------------------	-------------	----

ATKINS County Gate, County Way
Trowbridge, Wiltshire England
BA14 7FJ
United Kingdom

Tel: +44 (0)1225 730360
Fax: +44 (0)
www.atkinsglobal.com

Copyright © Atkins Limited (2019)

Client
Hampshire Engineering
County Council

STUART JARVIS BSc DptP FCIHT MRTPI DIRECTOR OF ECONOMY, TRANSPORT & ENVIRONMENT

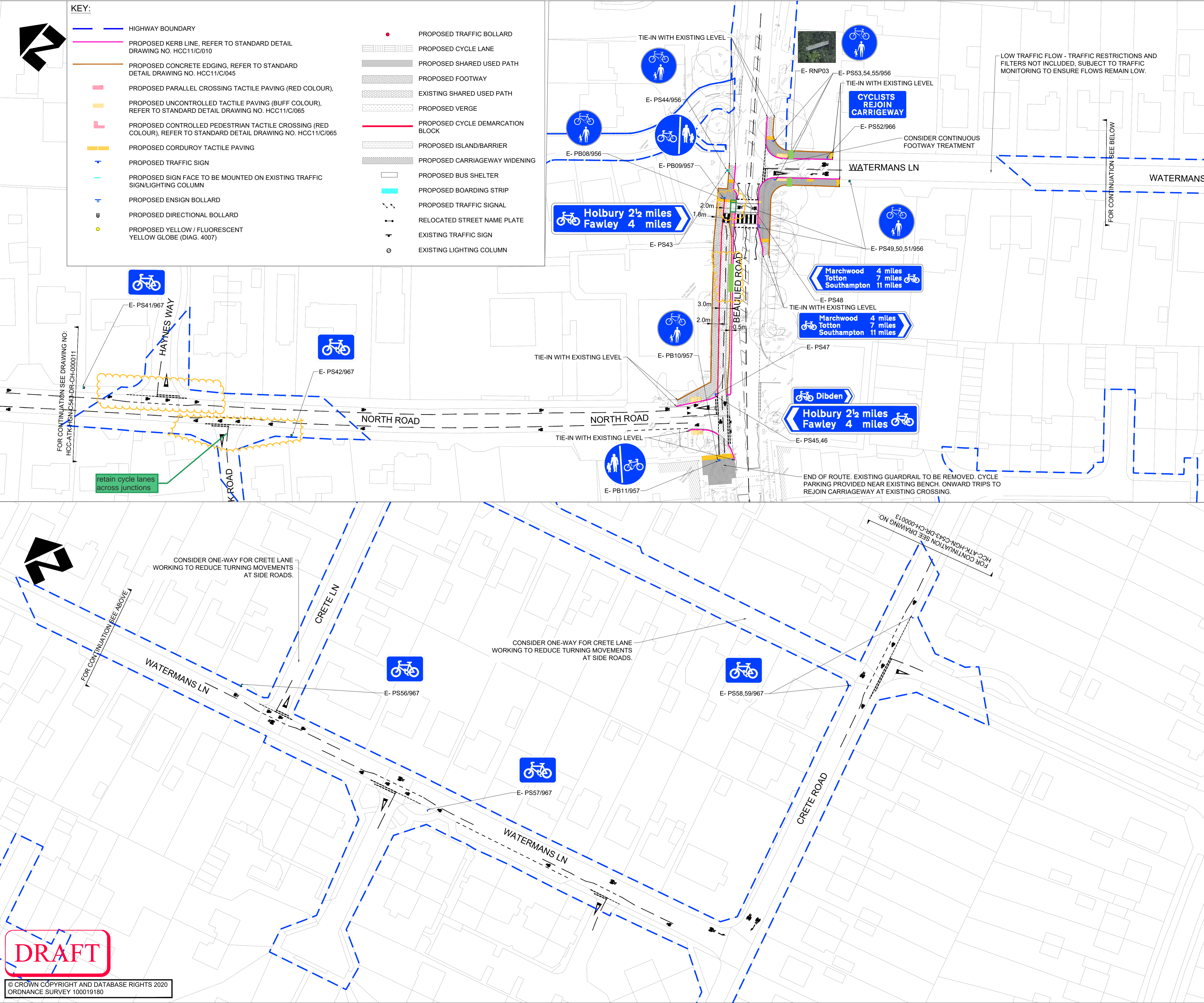
**ELING TO FAWLEY CYCLEWAY
TRANSFORMING CITIES TRANCHE 2**

**SECTION E - HYTHE PROPOSALS
(SHEET 4 OF 11)**

Scale	1:500	Designed / Drawn	KM	Checked	-	Approved	-	Authorised	-
Original Size	A1	Date	10.09.21	Date	-	Date	-	Date	-
Drawing Number	Project	Originator	Volume	Job No.		Revision		P04.3	
HCCSPCO-ATK-HGN-C543-DR-CH-0000011		HCCSPCO-ATK-HGN-C543-DR-CH-0000011		5198362		P04.3			
Location	Type	Role	Number						

DRAFT

© CROWN COPYRIGHT AND DATABASE RIGHTS 2020
ORDNANCE SURVEY 100019180



- KEY:**
- HIGHWAY BOUNDARY
 - PROPOSED KERB LINE, REFER TO STANDARD DETAIL DRAWING NO. HCC11/C/010
 - PROPOSED CONCRETE EDGING, REFER TO STANDARD DETAIL DRAWING NO. HCC11/C/045
 - PROPOSED PARALLEL CROSSING TACTILE PAVING (RED COLOUR), REFER TO STANDARD DETAIL DRAWING NO. HCC11/C/065
 - PROPOSED UNCONTROLLED TACTILE PAVING (BUFF COLOUR), REFER TO STANDARD DETAIL DRAWING NO. HCC11/C/065
 - PROPOSED CONTROLLED PEDESTRIAN TACTILE CROSSING (RED COLOUR), REFER TO STANDARD DETAIL DRAWING NO. HCC11/C/065
 - PROPOSED CORDUROY TACTILE PAVING
 - PROPOSED TRAFFIC SIGN
 - PROPOSED SIGN FACE TO BE MOUNTED ON EXISTING TRAFFIC SIGN/LIGHTING COLUMN
 - PROPOSED ENSIGN BOLLARD
 - PROPOSED DIRECTIONAL BOLLARD
 - PROPOSED YELLOW / FLUORESCENT YELLOW GLOBE (DIAG. 4007)
 - PROPOSED TRAFFIC BOLLARD
 - PROPOSED CYCLE LANE
 - PROPOSED SHARED USED PATH
 - PROPOSED FOOTWAY
 - EXISTING SHARED USED PATH
 - PROPOSED VERGE
 - PROPOSED CYCLE DEMARCATION BLOCK
 - PROPOSED ISLAND/BARRIER
 - PROPOSED CARRIAGEWAY WIDENING
 - PROPOSED BUS SHELTER
 - PROPOSED BOARDING STRIP
 - PROPOSED TRAFFIC SIGNAL
 - RELOCATED STREET NAME PLATE
 - EXISTING TRAFFIC SIGN
 - EXISTING LIGHTING COLUMN
- NOTES**
- DO NOT SCALE FROM THIS DRAWING.
 - ALL DIMENSIONS ARE IN METRES UNLESS OTHERWISE STATED.
 - THIS IS A PRELIMINARY DRAWING AND SHALL NOT BE USED FOR CONSTRUCTION.
 - LAYOUT IS BASED ON THE ORDANCE SURVEY DATA & SATELLITE IMAGERY ONLY & SHALL NOT BE USED FOR CONSTRUCTION.
 - HEALTH AND SAFETY: THE CONTRACTOR SHALL BE AWARE OF ALL STATUTORY UNDERTAKERS PLANT THAT MAY BE LOCATED WITHIN THE SITE. PLANS SHOWING APPROXIMATE LOCATIONS HAVE BEEN SUPPLIED BY THE SERVICE MANAGER.
 - EXISTING ROAD MARKINGS TO BE REMOVED BEFORE LAYING NEW ROAD MARKINGS ONLY IN THE AREAS WHERE NEW ROAD MARKINGS ARE PROPOSED.
 - ALL ROAD MARKINGS TYPES/COLOURS & DIMENSIONS SHALL BE IN ACCORDANCE WITH TSGRD 2016 AND SUBSEQUENT AMENDMENTS.
 - ANY PROPOSED IMPROVEMENT BEYOND HIGHWAY LAND BOUNDARY IS SUBJECT TO THE CONSENT OF LAND OWNER & APPROVAL OF OVERSEEING ORGANISATION.

SAFETY, HEALTH AND ENVIRONMENTAL INFORMATION

In addition to the hazards/risks normally associated with the types of work detailed on this drawing, note the following significant residual risks (Reference shall also be made to the design hazard log).

Construction
Live Traffic & Utilities
Presence of soil contamination, asbestos, Hazardous tar and breaking of concrete not known.

Maintenance / Cleaning
None

Use
None

Decommissioning / Demolition
None

P04.2	KM	-	-	10.09.21
Design plan updated and addition of Topo				
P03	KM	AS	AC	23.06.21
For Preliminary Design submission				
P02	KM	AS	AC	26.03.21
Update in markings & annotations added				
P01	KM	AS	AC	25.03.21
First Issue				

Rev	Drawn / Des	Checked	Approved	Date
Description				

Drawing Status: WORK IN PROGRESS Suitability: S0

ATKINS County Gate, County Way
Trowbridge, Wiltshire England
BA14 7FJ
United Kingdom

Tel: +44 (0)1225 730360
Fax: +44 (0)
www.atkinsglobal.com

Copyright © Atkins Limited (2019)

Client: **Hampshire County Council** **Engineering CONSULTANTS**

STUART JARVIS BSc DipTP FCIMT MRTP: DIRECTOR OF ECONOMY, TRANSPORT & ENVIRONMENT

Project Title: **ELING TO FAWLEY CYCLEWAY TRANSFORMING CITIES TRANCHE 2**

Drawing Title: **SECTION E - HYTHE PROPOSALS (SHEET 5 OF 11)**

Scale	Designed / Drawn	Checked	Approved	Authorised
1:500	KM	-	-	-
Original Size	Date	Date	Date	Date
AM	10.09.21	-	-	-
Drawing Number	Project	Originator	Volume	Job No.
HCCSPCO-ATK-HGN-C543-DR-CH-0000012				5198362
Location	Type	Role	Number	Revision
				P04.2

DRAFT

© CROWN COPYRIGHT AND DATABASE RIGHTS 2020
ORDNANCE SURVEY 100019180

HCC CAD FILE: P:\UNGUAH & T\Highways\5198362 Southampton TCF-Eling-Fawley Cycle Route\400 Technical Information\403 Working Drawings and 3D Models\4032 CAD\Drawings (Current)\Preliminary design\Section E\HCCSPCO-ATK-HGN-C543-DR-CH-000008-16.dwg



- NOTES**
- DO NOT SCALE FROM THIS DRAWING.
 - ALL DIMENSIONS ARE IN METRES UNLESS OTHERWISE STATED.
 - THIS IS A PRELIMINARY DRAWING AND SHALL NOT BE USED FOR CONSTRUCTION.
 - LAYOUT IS BASED ON THE ORDNANCE SURVEY DATA & SATELLITE IMAGERY ONLY & SHALL NOT BE USED FOR CONSTRUCTION.
 - HEALTH AND SAFETY: THE CONTRACTOR SHALL BE AWARE OF ALL STATUTORY UNDERTAKERS PLANT THAT MAY BE LOCATED WITHIN THE SITE. PLANS SHOWING APPROXIMATE LOCATIONS HAVE BEEN SUPPLIED BY THE SERVICE MANAGER.
 - EXISTING ROAD MARKINGS TO BE REMOVED BEFORE LAYING NEW ROAD MARKINGS ONLY IN THE AREAS WHERE NEW ROAD MARKINGS ARE PROPOSED.
 - ALL ROAD MARKINGS TYPES/COLOURS & DIMENSIONS SHALL BE IN ACCORDANCE WITH TSRGD 2016 AND SUBSEQUENT AMENDMENTS.
 - ANY PROPOSED IMPROVEMENT BEYOND HIGHWAY LAND BOUNDARY IS SUBJECT TO THE CONSENT OF LAND OWNER & APPROVAL OF OVERSEEING ORGANISATION.

SAFETY, HEALTH AND ENVIRONMENTAL INFORMATION

In addition to the hazards/risks normally associated with the types of work detailed on this drawing, note the following significant residual risks (Reference shall also be made to the design hazard log).

Construction	Live Traffic & Utilities Presence of soil contamination, asbestos, Hazardous tar and breaking of concrete not known.
Maintenance / Cleaning	None

Use	None
-----	------

Decommissioning / Demolition	None
------------------------------	------

P04.2	KM	-	-	10.09.21
Design plan updated and addition of Topo				
P03	KM	AS	AC	23.06.21
For Preliminary Design submission				
P02	KM	AS	AC	26.03.21
Update in markings & annotations added				
P01	KM	AS	AC	25.03.21
First Issue				

Rev	Drawn / Des	Checked	Approved	Date
Description				

Drawing Status	WORK IN PROGRESS	Suitability	S0
----------------	------------------	-------------	----

ATKINS County Gate, County Way
Trowbridge, Wiltshire England
BA14 7FJ
United Kingdom

Tel: +44 (0)1225 730360
Fax: +44 (0)
www.atkinglobal.com

Copyright © Atkins Limited (2019)

Client
Hampshire Engineering
County Council

STUART JARVIS BSc DipTP FCIMT MRTPi DIRECTOR OF ECONOMY, TRANSPORT & ENVIRONMENT

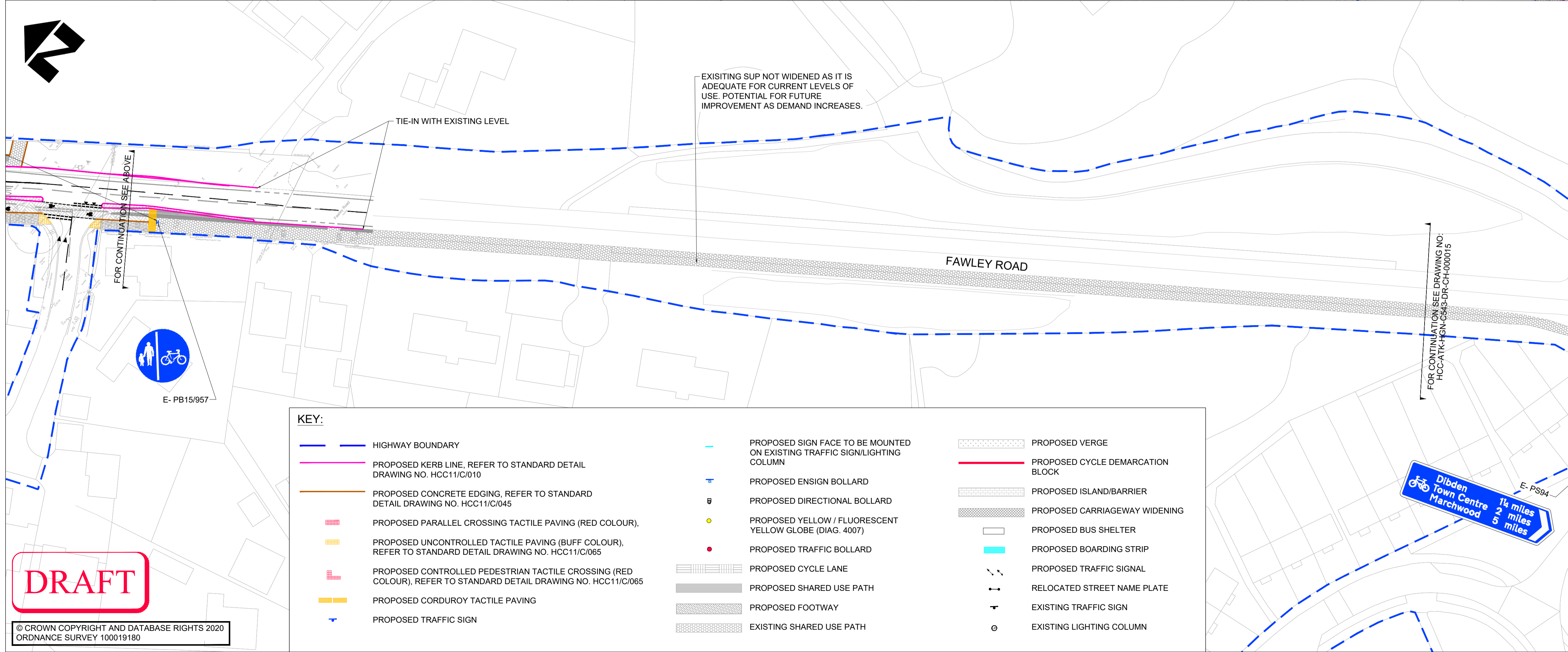
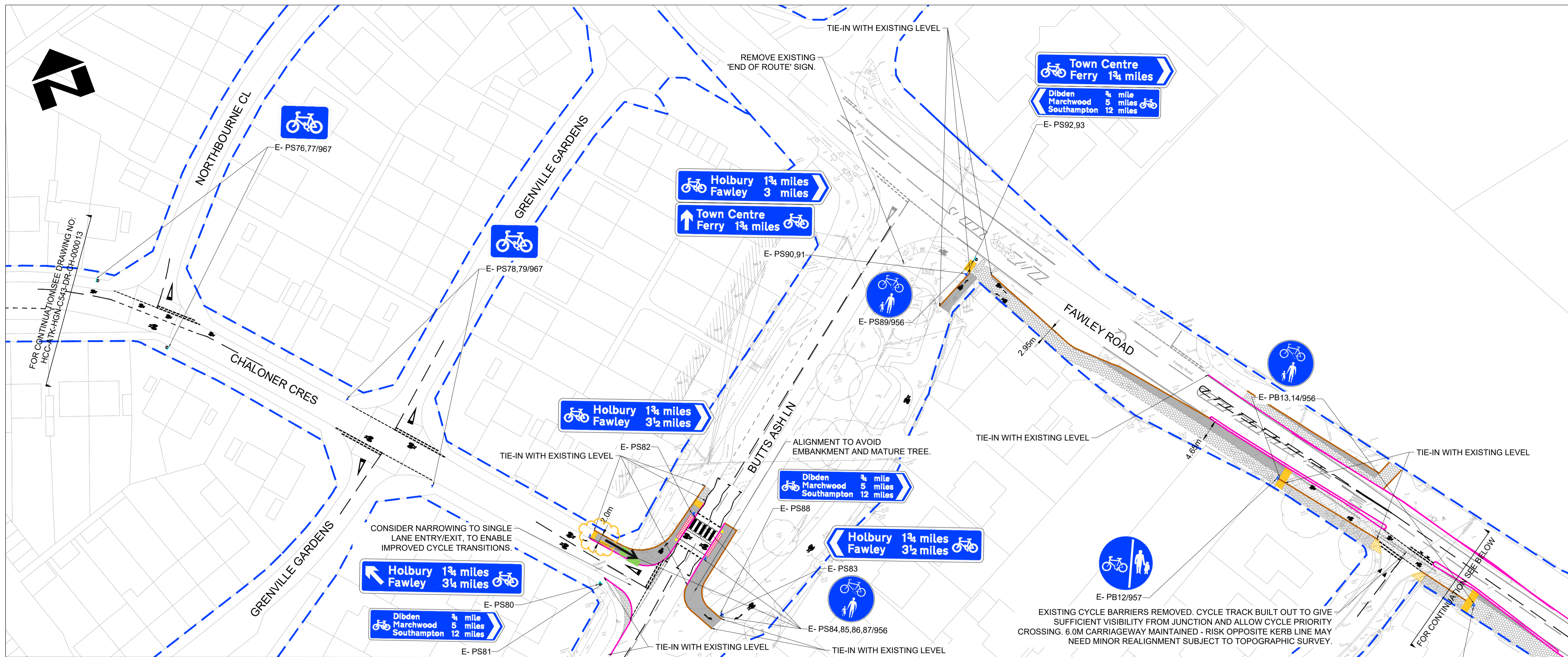
Project Title
**ELTING TO FAWLEY CYCLEWAY
TRANSFORMING CITIES TRANCHE 2**

Drawing Title
**SECTION E - HYTHE PROPOSALS
(SHEET 6 OF 11)**

Scale	1:500	Designed / Drawn	KM	Checked	-	Approved	-	Authorised	-
Original Size	A1	Date	10.09.21	Date	-	Date	-	Date	-
Drawing Number	Project	Originator	Volume	Job No.		Revision		P04.2	
HCCSPCO-ATK-HGN-C543-DR-CH-0000013				5198362					
Location	Type	Role	Number						

DRAFT

© CROWN COPYRIGHT AND DATABASE RIGHTS 2020
ORDNANCE SURVEY 100019180



KEY:

HIGHWAY BOUNDARY	PROPOSED SIGN FACE TO BE MOUNTED ON EXISTING TRAFFIC SIGN/LIGHTING COLUMN	PROPOSED VERGE
PROPOSED KERB LINE, REFER TO STANDARD DETAIL DRAWING NO. HCC11/C/010	PROPOSED ENSIGN BOLLARD	PROPOSED CYCLE DEMARCATION BLOCK
PROPOSED CONCRETE EDGING, REFER TO STANDARD DETAIL DRAWING NO. HCC11/C/045	PROPOSED DIRECTIONAL BOLLARD	PROPOSED ISLAND/BARRIER
PROPOSED PARALLEL CROSSING TACTILE PAVING (RED COLOUR), REFER TO STANDARD DETAIL DRAWING NO. HCC11/C/065	PROPOSED YELLOW / FLUORESCENT YELLOW GLOBE (DIAG. 4007)	PROPOSED CARRIAGEWAY WIDENING
PROPOSED UNCONTROLLED TACTILE PAVING (BUFF COLOUR), REFER TO STANDARD DETAIL DRAWING NO. HCC11/C/065	PROPOSED TRAFFIC BOLLARD	PROPOSED BUS SHELTER
PROPOSED CONTROLLED PEDESTRIAN TACTILE CROSSING (RED COLOUR), REFER TO STANDARD DETAIL DRAWING NO. HCC11/C/065	PROPOSED CYCLE LANE	PROPOSED BOARDING STRIP
PROPOSED CORDUROY TACTILE PAVING	PROPOSED SHARED USE PATH	PROPOSED TRAFFIC SIGNAL
PROPOSED TRAFFIC SIGN	PROPOSED FOOTWAY	RELOCATED STREET NAME PLATE
	EXISTING SHARED USE PATH	EXISTING TRAFFIC SIGN
		EXISTING LIGHTING COLUMN

- NOTES**
- DO NOT SCALE FROM THIS DRAWING.
 - ALL DIMENSIONS ARE IN METRES UNLESS OTHERWISE STATED.
 - THIS IS A PRELIMINARY DRAWING AND SHALL NOT BE USED FOR CONSTRUCTION.
 - LAYOUT IS BASED ON THE ORDANCE SURVEY DATA & SATELLITE IMAGERY ONLY & SHALL NOT BE USED FOR CONSTRUCTION.
 - HEALTH AND SAFETY: THE CONTRACTOR SHALL BE AWARE OF ALL STATUTORY UNDERTAKERS PLANT THAT MAY BE LOCATED WITHIN THE SITE. PLANS SHOWING APPROXIMATE LOCATIONS HAVE BEEN SUPPLIED BY THE SERVICE MANAGER.
 - EXISTING ROAD MARKINGS TO BE REMOVED BEFORE LAYING NEW ROAD MARKINGS ONLY IN THE AREAS WHERE NEW ROAD MARKINGS ARE PROPOSED.
 - ALL ROAD MARKINGS TYPES/COLOURS & DIMENSIONS SHALL BE IN ACCORDANCE WITH TSRGD 2016 AND SUBSEQUENT AMENDMENTS.
 - ANY PROPOSED IMPROVEMENT BEYOND HIGHWAY LAND BOUNDARY IS SUBJECT TO THE CONSENT OF LAND OWNER & APPROVAL OF OVERSEEING ORGANISATION.

SAFETY, HEALTH AND ENVIRONMENTAL INFORMATION

In addition to the hazards/risks normally associated with the types of work detailed on this drawing, note the following significant residual risks (Reference shall also be made to the design hazard log).

Construction	Live Traffic & Utilities
Presence of soil contamination, asbestos, Hazardous tar and breaking of concrete not known.	
Maintenance / Cleaning	None

Use	None
Decommissioning / Demolition	None

P04.2	KM	-	-	10.09.21
Design plan updated and addition of Topo				
P03	KM	AS	AC	23.06.21
For Preliminary Design submission				
P02	KM	AS	AC	26.03.21
Update in markings & annotations added				
P01	KM	AS	AC	25.03.21
First Issue				

Rev	Drawn / Des	Checked	Approved	Date
Description				

Drawing Status	WORK IN PROGRESS	Subtality	S0
----------------	------------------	-----------	----

ATKINS County Gate, County Way
Trowbridge, Wiltshire England
BA14 7FJ
United Kingdom

Tel: +44 (0)1225 730360
Fax: +44 (0)
www.atkinsglobal.com

Copyright © Atkins Limited (2019)

Client
Hampshire County Council **Engineering CONSULTANTS**

STUART JARVIS BSc DipTP FCIBT MRTPi DIRECTOR OF ECONOMY, TRANSPORT & ENVIRONMENT

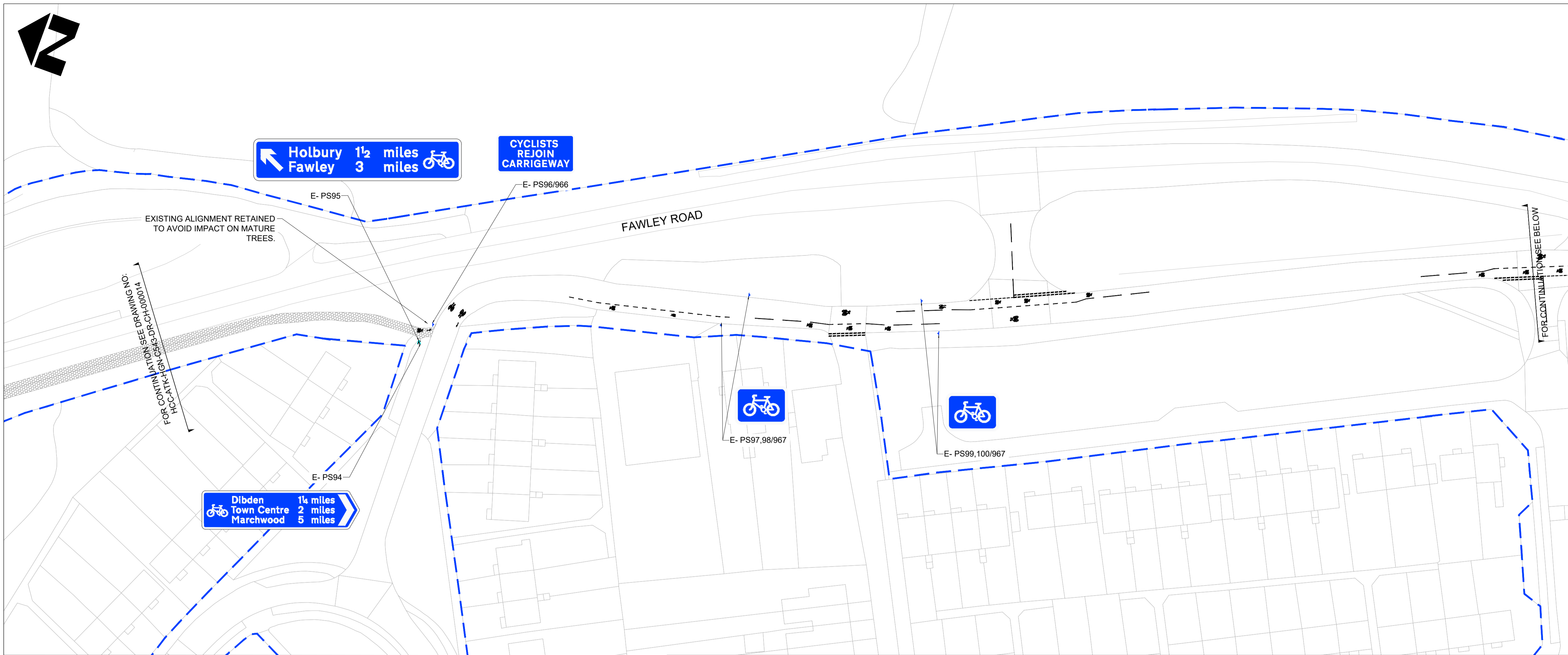
Project Title
ELING TO FAWLEY CYCLEWAY TRANSFORMING CITIES TRANCHE 2

Drawing Title
SECTION E - HYTHE PROPOSALS (SHEET 7 OF 11)

Scale	1:500	Designed / Drawn	KM	Checked	-	Approved	-	Authorised	-
Original Size	A1	Date	10.09.2021	Date	-	Date	-	Date	-
Drawing Number	Project		Originator	Volume		Job No.		Revision	
	HCCSPCO-ATK-HGN-C543-DR-CH-0000014					5198362		P04.2	
Location	Type	Role	Number						

DRAFT

© CROWN COPYRIGHT AND DATABASE RIGHTS 2020
ORDNANCE SURVEY 100019180

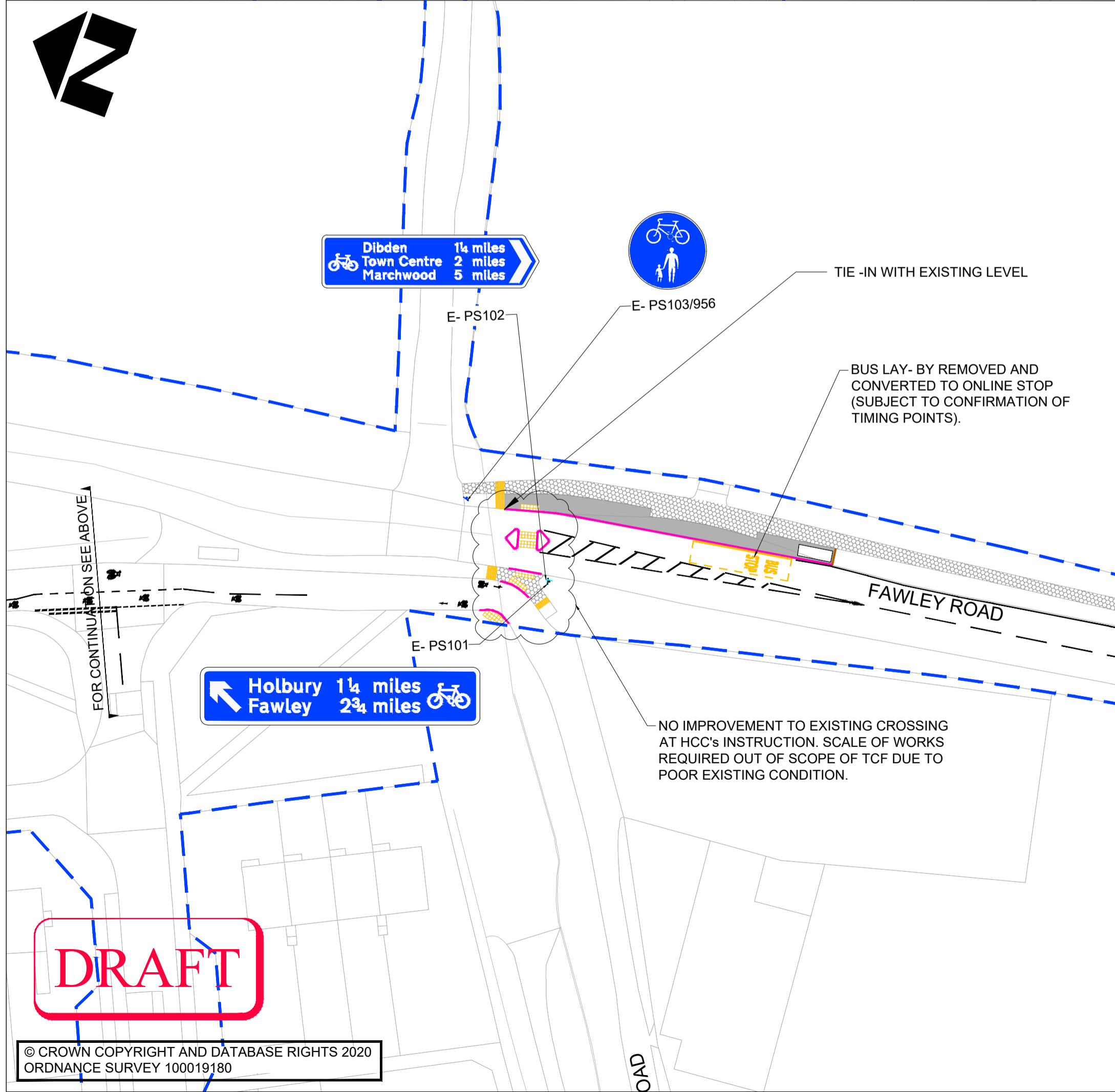


- NOTES**
- DO NOT SCALE FROM THIS DRAWING.
 - ALL DIMENSIONS ARE IN METRES UNLESS OTHERWISE STATED.
 - THIS IS A PRELIMINARY DRAWING AND SHALL NOT BE USED FOR CONSTRUCTION.
 - LAYOUT IS BASED ON THE ORDANCE SURVEY DATA & SATELLITE IMAGERY ONLY & SHALL NOT BE USED FOR CONSTRUCTION.
 - HEALTH AND SAFETY: THE CONTRACTOR SHALL BE AWARE OF ALL STATUTORY UNDERTAKERS PLANT THAT MAY BE LOCATED WITHIN THE SITE. PLANS SHOWING APPROXIMATE LOCATIONS HAVE BEEN SUPPLIED BY THE SERVICE MANAGER.
 - EXISTING ROAD MARKINGS TO BE REMOVED BEFORE LAYING NEW ROAD MARKINGS ONLY IN THE AREAS WHERE NEW ROAD MARKINGS ARE PROPOSED.
 - ALL ROAD MARKINGS TYPES/COLOURS & DIMENSIONS SHALL BE IN ACCORDANCE WITH TSRGD 2016 AND SUBSEQUENT AMENDMENTS.
 - ANY PROPOSED IMPROVEMENT BEYOND HIGHWAY LAND BOUNDARY IS SUBJECT TO THE CONSENT OF LAND OWNER & APPROVAL OF OVERSEEING ORGANISATION.

SAFETY, HEALTH AND ENVIRONMENTAL INFORMATION

In addition to the hazards/risks normally associated with the types of work detailed on this drawing, note the following significant residual risks (Reference shall also be made to the design hazard log).

Construction	Live Traffic & Utilities Presence of soil contamination, asbestos, Hazardous tar and breaking of concrete not known.
Maintenance / Cleaning	None



KEY:

	HIGHWAY BOUNDARY		PROPOSED SIGN FACE TO BE MOUNTED ON EXISTING TRAFFIC SIGN/LIGHTING COLUMN		PROPOSED VERGE
	PROPOSED KERB LINE, REFER TO STANDARD DETAIL DRAWING NO. HCC11/C/010		PROPOSED ENSIGN BOLLARD		PROPOSED CYCLE DEMARCATION BLOCK
	PROPOSED CONCRETE EDGING, REFER TO STANDARD DETAIL DRAWING NO. HCC11/C/045		PROPOSED DIRECTIONAL BOLLARD		PROPOSED ISLAND/BARRIER
	PROPOSED PARALLEL CROSSING TACTILE PAVING (RED COLOUR), REFER TO STANDARD DETAIL DRAWING NO. HCC11/C/065		PROPOSED YELLOW / FLUORESCENT YELLOW GLOBE (DIAG. 4007)		PROPOSED CARRIAGEWAY WIDENING
	PROPOSED UNCONTROLLED TACTILE PAVING (BUFF COLOUR), REFER TO STANDARD DETAIL DRAWING NO. HCC11/C/065		PROPOSED TRAFFIC BOLLARD		PROPOSED BUS SHELTER
	PROPOSED CONTROLLED PEDESTRIAN TACTILE CROSSING (RED COLOUR), REFER TO STANDARD DETAIL DRAWING NO. HCC11/C/065		PROPOSED CYCLE LANE		PROPOSED BOARDING STRIP
	PROPOSED CORDUROY TACTILE PAVING		PROPOSED SHARED USE PATH		RELOCATED STREET NAME PLATE
	PROPOSED TRAFFIC SIGN		PROPOSED FOOTWAY		EXISTING TRAFFIC SIGN
			EXISTING SHARED USE PATH		EXISTING LIGHTING COLUMN

Use

None

Decommissioning / Demolition

None

P04.2	KM	-	-	10.09.21
Design plan updated and addition of Topo				
P03	KM	AS	AC	23.06.21
For Preliminary Design submission				
P02	KM	AS	AC	26.03.21
Update in markings & annotations added				
P01	KM	AS	AC	25.03.21
First Issue				
Rev	Drawn / Des	Checked	Approved	Date
Description				

Drawing Status: **WORK IN PROGRESS** Suitability: **S0**

ATKINS County Gate, County Way Trowbridge, Wiltshire England BA14 7FJ United Kingdom
Tel: +44 (0)1225 730360 Fax: +44 (0) www.atkinsglobal.com

Copyright © Atkins Limited (2019)

Hampshire County Council **Engineering CONSULTANTS**

STUART JARVIS BSc DipTP FCIM MRTP: DIRECTOR OF ECONOMY, TRANSPORT & ENVIRONMENT

Project Title: **ELING TO FAWLEY CYCLEWAY TRANSFORMING CITIES TRANCHE 2**

Drawing Title: **SECTION E - HYTHE PROPOSALS (SHEET 8 OF 11)**

Scale	1:500	Designed / Drawn	KM	Checked	-	Approved	-	Authorised	
Original Size	A1	Date	10.09.21	Date	-	Date	-	Date	
Drawing Number	Project		Originator	Volume		Job No.		5198362	
HCCSPCO-ATK-HGN-C543-DR-CH-0000015								Revision	P04.2
Location	Type	Role	Number						